

SURVEY

Abel Sub

ETOWAH COUNTY — JERRY B. JONES, TAX ASSESSOR

*S² S⁶ Sec 16
34² S²⁴ Sec 15*

SECTION *15-16*

Outside City

MAP RECORDED IN

TOWNSHIP *12*

RANGE *7*

Map Book *D* Page *143*

FORM 30, T. C. — ROBERTS & SON — BIRMINGHAM

LOT	BLOCK	1972	1973	1974	1975	1976	1977
	<i>1</i>						
<i>1</i>		<i>Fleming, Ralph Don</i>	<i>Fleming, Ralph Don</i>	<i>Fleming, Ralph Don</i>	<i>Fleming, Ralph Don</i>	<i>Fleming, Ralph Don</i>	<i>Morris George C.</i>
<i>2</i>		<i>Harwood, C. L. Jr.</i>	<i>Harwood, C. L. Jr.</i>	<i>Harwood, C. L. Jr.</i>	<i>Harwood, C. L. Jr.</i>	<i>Harwood, C. L. Jr.</i>	<i>Harwood, C. L. Jr.</i>
<i>3</i>		<i>Fleming, Ralph Don</i>	<i>Fleming, Ralph Don</i>	<i>Fleming, Ralph Don</i>	<i>Fleming, Ralph Don</i>	<i>Fleming, Ralph Don</i>	<i>Morris George C.</i>
<i>4</i>		"	"	"	"	"	"
<i>5</i>		<i>Maland, Hubert L.</i>	<i>Maland, Hubert L.</i>	<i>Maland, Hubert L.</i>	<i>Maland, Hubert L.</i>	<i>Maland, Hubert L.</i>	<i>Maland, Hubert L.</i>
<i>6</i>		<i>Aultman, Bobby B. Myra</i>	<i>Aultman, Bobby B. Myra</i>	<i>Aultman, Bobby B.</i>	<i>Aultman, Bobby B.</i>	<i>Aultman, Bobby B.</i>	<i>Aultman, Bobby B.</i>
<i>7</i>		"	"	"	"	"	"
<i>8</i>		"	"	"	"	"	"
<i>9</i>		"	"	"	"	"	"
<i>10</i>		<i>Eubanks, Hoyt</i>	<i>Eubanks, Hoyt</i>	<i>Eubanks, Hoyt</i>	<i>Eubanks, Hoyt</i>	<i>Eubanks, Hoyt</i>	<i>Eubanks, Hoyt</i>
<i>11</i>		"	"	"	"	"	"
<i>12</i>		"	"	"	"	"	"
<i>13</i>		<i>Daniel, Clyde E.</i>	<i>Daniel, Clyde E.</i>	<i>Daniel, Clyde E.</i>	<i>Daniel, Clyde E.</i>	<i>Daniel, Clyde E.</i>	<i>Daniel, Clyde E.</i>
<i>14</i>		"	"	"	"	"	"
	<i>2</i>						
<i>1</i>		<i>Patterson, Gladys + Joe</i>	<i>Patterson, Gladys + Joe</i>	<i>Patterson, Gladys + Joe</i>	<i>Patterson, Gladys + Joe</i>	<i>Patterson, Gladys + Joe</i>	<i>Patterson, Gladys + Joe</i>
<i>2</i>		<i>Hill, Porter M + wif</i>	<i>Hill, Porter M + wif</i>	<i>Hill, Porter M + wif</i>	<i>Hill, Porter M + wif</i>	<i>Hill, Porter M + wif</i>	<i>Hill, Porter M + wif</i>
<i>3</i>		"	"	"	"	"	"
<i>1</i>		<i>Johnson, Clayton L.</i>	<i>Johnson, Clayton L.</i>	<i>Johnson, Clayton L.</i>	<i>Johnson, Clayton L.</i>	<i>Johnson, Clayton L.</i>	<i>Johnson, Clayton L.</i>
<i>2</i>		"	"	"	"	"	"
<i>3</i>		"	"	"	"	"	"
<i>4</i>		"	"	"	"	"	"

SURVEY Steel Sub
 ETOWAH COUNTY — JERRY B. JONES, TAX ASSESSOR

SECTION 15-16
 TOWNSHIP 12
 RANGE 7

MAP RECORDED IN
 Map Book 25 Page 143

FORM 2 S. T. C. ROBERTS & SON—BIRMINGHAM

LOT	BLOCK	1972	1973	1974	1975	1976	1977
	3						
5		Gilbert, D. D. & Maryann	Marbutt Mrs. H.E.	Marbutt Mrs. H.E.	Buellock, J. T. + wif. ^(EX)	Buellock, J. T. + wif. (ex)	Buellock, J. T. + wif. (ex)
6		"	"	"	"	" ✓	"
7		"	Marbutt Mrs. H.E.	Marbutt Mrs. H.E.	"	" ✓	"
8		"	"	"	"	" ✓	"
9		"	"	"	"	" ✓	"
10		"	"	"	"	" ✓	"
11		White, Troy & Glenda	Griffith, Eldon L. + wif.	Griffith, Eldon L. + wif.	Griffith, Eldon L. + wif.	Griffith, Eldon L. + wif.	Griffith, Eldon L. + wif.
12		"	"	"	"	" ✓	"
13		"	"	"	"	" ✓	"
14		"	"	"	"	" ✓	"
15		Osborne, Frank	Osborne, Frank	Osborne, Frank	Osborne, Frank	Osborne, Frank	Osborne, Frank
16		"	"	"	"	" ✓	"
17		"	"	"	"	" ✓	"
18		"	"	"	"	" ✓	"
19		Nale, R.C.	Nale, R.C.	Nale, R.C.	Nale, R.C.	Nale, R.C. ✓	Nale, R.C.
20		"	"	"	"	" ✓	"
21		"	"	"	"	" ✓	"
22		"	"	"	"	" ✓	"
23		"	"	"	"	" ✓	"
24		"	"	"	"	" ✓	"
25		"	"	"	"	" ✓	"
26		"	"	"	"	" ✓	"
27		"	"	"	"	" ✓	"

FORM 3 B. T. C. — ROBERTS & SON — BIRMINGHAM

LOT	BLOCK	1972	1973	1974	1975	1976	1977
	6						
1		Black, E. S. & Ruby	Black, E. S. & Ruby	Black, E. S. & Ruby	Black, E. S. & Ruby	Black, E. S. & Ruby	Black, E. S. & Ruby
2		"	"	"	"	"	"
3		M ^c Cullars, Clifton + wif	M ^c Cullars, Clifton + wif	M ^c Cullars, Clifton + wif	M ^c Cullars, Clifton + wif	M ^c Cullars, Clifton + wif	M ^c Cullars, Clifton + wif
4		"	"	"	"	"	"
5		"	"	"	"	"	"
6		"	"	"	"	"	"
7		"	"	"	"	"	"
8		"	"	"	"	"	"
9		"	"	"	"	"	"
10		"	"	"	"	"	"
Tract 4		Bryant, James D + wif	Bryant, James D + wif	Bryant, James D + wif	Bryant, James D + wif	Bryant, James D + wif	Bryant, James D + wif
Pt		Bryant, James D + wif	Pt Bryant, James D + wif	Pt Bryant, James D + wif	Pt Bryant, James D + wif	Pt Bryant, James D + wif	Pt Bryant, James D + wif
Pt		Garrard, Floyd M	Garrard, Floyd M	Garrard, Floyd M	Garrard, Floyd M	Garrard, Floyd M	Garrard, Floyd M
Tract 5							

SURVEY of heretofore add. Gass
 ETOWAH COUNTY — JERRY B. JONES, TAX ASSESSOR

SECTION _____
 TOWNSHIP _____
 RANGE _____

MAP RECORDED IN
 Map Book B Page 46

FORM 3 B. T. C. — ROBERTS & SON — BIRMINGHAM

LOT	BLOCK	1972	1973	1974	1975	1976	1977
23		Matthews, Etie	Matthews, Etie	Matthews, Etie	Matthews, Etie ^{EX}	Matthews, Etie (or)	Matthews, Etie (or)
24		Whittaker, Rossett & Lyndell	Whittaker, Rossett & Lyndell	Whittaker, Rossett & Lyndell	Whittaker, Rossett	Whittaker, Rossett	Whittaker, Rossett
25		Owens, John Lee + wif	Owens, John Lee + wif	Owens, John Lee + wif	Owens, John Lee + wif	Owens, John Lee + wif	Owens, John Lee + wif
26		Coleman, Eddie Mae	Coleman, Eddie Mae	Halliday, Rossett	Halliday, Rossett	Halliday, Rossett	Halliday, Rossett
27		Campbell, J. H.	Campbell, J. H.	Campbell, J. H.	Campbell, J. H.	Campbell, J. H.	Campbell, J. H.
28		Dixon, James + wif	Dixon, James + wif	Dixon, James + wif	Dixon, James + wif	Dixon, James + wif	Dixon, James + wif
29		Coleman, Eddie Mae	Coleman, Eddie Mae	Harvey, Edward	Harvey, Edward	Harvey, Edward	Harvey, Edward
30		Mahogany, Charlie + wif	Mahogany, Charlie + wif	Mahogany, Charlie + wif	Mahogany, Charlie ^{EX} + wif	Mahogany, Charlie + wif	Mahogany, Charlie + wif
31		Griffin, L. D.	Griffin, L. D.	Griffin, L. D.	Griffin, L. D.	Griffin, L. D.	Griffin, L. D.
32		Hunt, Darsey	Hunt, Darsey	Hunt, Darsey	Hunt, Darsey	Hunt, Darsey	Hunt, Darsey
33		"	"	"	"	"	"
34		"	"	"	"	"	"

SURVEY *E. H. Abney add #1*

*S 24 T 24 N
R 24 E 24*

SECTION 9
TOWNSHIP 12
RANGE 5

In Atlanta
MAP RECORDED IN

ETOWAH COUNTY — JERRY B. JONES, TAX ASSESSOR

Prdt 6 d. S. Gainer 2

Map Book 2 Page 93

FORM 3 B. T. C. — ADLATS & SON — BIRMINGHAM

LOT	BLOCK	1972	1973	1974	1975	1976	1977
1		Clark, W. J.	Clark, W. J.	Clark, W. J.	Clark, W. J.	Clark, W. J.	Clark, W. J.
2		"	"	"	"	"	"
3		"	"	"	"	"	"
4		Manley, W. E.	Manley, W. E.	Manley, W. E.	Manley, W. E.	Manley, W. E.	Manley, W. E.
5		"	"	"	"	"	"
6		Harris, Glensla	Harris, Glensla	Harris, Glensla	Harris, Glensla	Harris, Glensla	Harris, Glensla
7		Bradford, Charles W.	Bradford, Charles W.	Bradford, Charles W.	Bradford, Charles W.	Bradford, Charles W.	Bradford, Charles W.
8		"	"	"	"	"	"
9		"	"	"	"	"	"
10		"	"	"	"	"	"
11		"	"	"	"	"	"
12		"	"	"	"	"	"
13		King, J. L.	King, J. L.	King, J. L.	King, J. L.	King, J. L.	King, J. L.
14		"	"	"	"	"	"
15		"	"	"	"	"	"
16		King, J. L.	"	"	"	"	"
17		"	"	"	"	"	"
18		Deese, Lottie	Deese, Lottie	Deese, Lottie ^(EX)	Deese, Lottie ^(EX)	Deese, Lottie	Deese, Lottie
19		"	"	"	"	"	"
20		Vice, Louis M + Valerie	Vice, Louis M + Valerie	Washburn, Bobbie D.	Washburn, Bobbie D.	Washburn, Bobbie	Washburn, Bobbie
21		"	"	"	"	"	"

ME 724

SURVEY *Frank Adams Estate*
 ETOWAH COUNTY — JERRY B. JONES, TAX ASSESSOR

SECTION 13
 TOWNSHIP 12
 RANGE 6

Inside City
 MAP RECORDED IN

Map Book A Page 342

FORM 3 S. T. C. — ROBERTS & SON — BIRMINGHAM

LOT	BLOCK	1972	1973	1974	1975	1976	1977
1		Adams, Beatrice	Adams, Beatrice	Adams, Beatrice	Adams, Beatrice	Adams, Beatrice	Adams, Beatrice
		Pt Jordan, Odessa B.	Pt Jordan, Odessa B.	Pt Jordan, Odessa B.	Pt Smith, Odessa J.	Pt Seay, Pearl	
		W/2 Harris, Naomi	W/2 Harris, Naomi	W/2 Harris, Naomi	W/2 Harris, Naomi	W/2 Harris, Naomi	W/2 Harris, Naomi
		Pt Davenport, Frank	Pt Davenport, Frank	Pt Davenport, Frank	Pt Davenport, Frank	Pt Davenport, Frank	Pt Davenport, Frank
2		Pt Davenport, Pearl	Pt Davenport, Pearl	Pt Davenport, Pearl	Davenport, Pearl	Pt Seay, Pearl	Pt Seay, Pearl
3		Smith, Virgil M.	Smith, Virgil M.	Smith, Virgil M.	Smith, Virgil M.	Smith, Virgil M.	Smith, Virgil M.
4		Smith, Odessa J.	Smith, Odessa J.	Smith, Odessa J.	Smith, Odessa J.	Seay, Pearl	Seay, Pearl
5		Harris, Naomi	Harris, Naomi	Harris, Naomi	Harris, Naomi	Harris, Naomi	Harris, Naomi
		Pt Johnson, Laveria	Pt Johnson, Laveria	Pt Johnson, Laveria ^(ex)	Pt Johnson, Laveria	Pt Johnson, Laveria	Pt Johnson, Laveria
		Pt Hunter, Gusten & W/2	Pt Hunter, Gusten & W/2	Pt Hunter, Gusten & W/2	Pt Hunter, Gusten & W/2	Pt Johnson, Annie Mae	Pt Johnson, Annie Mae
		Pt Clark, Lula Robinson	Pt Clark, Lula Robinson	Pt Clark, Lula Robinson	Pt Clark, Lula Robinson	Pt Clark, Lula Robinson	Pt Clark, Lula Robinson
6		Pt Avery, Lawrence	Pt Avery, Lawrence	Pt Avery, Lawrence	Pt Avery, Lawrence	Pt Avery, Lawrence	Pt Avery, Lawrence
		Pt Williams, Geneva	Pt Williams, Geneva	Pt Williams, Geneva	Pt Williams, Geneva	Pt Williams, Geneva	Pt Williams, Geneva
7		Pt Thomas, Nazarine	Pt Thomas, Nazarine	Pt Thomas, Nazarine	Pt Thomas, Nazarine ^(ex)	Pt Thomas, Nazarine	Pt Thomas, Nazarine

SURVEY *A. S. Agricola Subd. No. 1*
 ETOWAH COUNTY — JERRY B. JONES, TAX ASSESSOR

SECTION 31
 TOWNSHIP 12
 RANGE 6

MAP RECORDED IN
 Map Book H Page 93

FORM 3 B. T. C. — ROBERTS & SON — BIRMINGHAM

LOT	BLOCK	1972	1973	1974	1975	1976	1977
1		<i>Agricola, Algert S. Johnson, Maggie Mae Johnson, Maggie Mae Johnson, Maggie Mae Johnson, Maggie Mae Johnson, Maggie Mae Johnson, Maggie Mae Johnson.</i>					
2		<i>" Agricola, Algert S. Agricola, Algert S. Agricola, Algert S. Agricola, Algert S. Agricola, Algert S.</i>					
3		<i>" " " " " " " "</i>					
4		<i>" " " " " " " "</i>					
5		<i>Lee, William E. Lee, William E. Lee, William E. Lee, William E. Lee, William E. Lee, William E.</i>					
6		<i>Agricola, Algert S. Agricola, Algert S. Agricola, Algert S. Agricola, Algert S. Agricola, Algert S.</i>					

J & Newtons Dr - 1971

SURVEY *Agicola Coosa Street Add*
 ETOWAH COUNTY — JERRY B. JONES, TAX ASSESSOR

M 1/2 S 24

SECTION 3
 TOWNSHIP 12
 RANGE 6

MAP RECORDED IN
 Map Book 2 Page 341

FORM 3 S. T. C. — ROBERTS & SON — BIRMINGHAM

LOT	BLOCK	1972	1973	1974	1975	1976	1977
	1						
1		Reed, James	Reed, James	Reed, James	Reed James	Reed, James	Reed James.
2		"	"	"	"	"	"
3		Keeling, T. Jerome	Keeling T Jerome	Keeling T Jerome	Keeling Jerome T	Keeling Jerome T	Keeling T. Jerome.
4		"	"	"	"	"	"
5		Davis, Frank	Davis Frank.	Davis Frank	Davis Frank.	Davis Frank.	Davis Frank.
6		<i>pt H/w</i> Macedonia Church	<i>pt H/w</i> Macedonia Church	<i>pt H/w</i> Macedonia Church	<i>pt H/w</i> Macedonia Bapt. Church.	<i>pt H/w</i> Macedonia Bapt. Church.	Macedonia Bapt Church.
7		<i>St H/w</i>	<i>St H/w</i>	<i>St H/w</i>	<i>St. H/w</i>	<i>St H/w</i>	<i>St H/w</i>
8		"	"	"	"	"	"
9		"	"	"	"	"	"
10		"	"	"	"	"	"
11		"	"	"	"	"	"
12		"	"	<i>pt</i> Payne Robert w + Stokes, Howard.	<i>pt</i> Payne Robert w + Stokes, Howard.	<i>pt</i> Payne Robert w + Stokes, Howard.	<i>pt</i> Payne Robert w + Stokes, Howard.
13		Hamilton, Mrs Frank	Hamilton, Mrs Frank	Hamilton, Mrs Frank	Hamilton, Mrs Frank	Hamilton, Mrs Frank.	Hamilton, Mrs Frank.
14		<i>pt</i> McConnell, Bertha	<i>pt</i> McConnell, Bertha	<i>pt</i> McConnell, Bertha	<i>pt</i> McConnell, Bertha	<i>pt</i> McConnell, Bertha	<i>pt</i> McConnell, Bertha
15		<i>State H/w</i>	<i>State H/w</i>	<i>pt</i> Payne Robert w + Stokes, Howard. <i>State H/w</i>	<i>pt</i> Payne Robert w + Stokes, Howard. <i>State H/w</i>	<i>pt</i> Payne Robert w + Stokes, Howard. <i>State H/w</i>	<i>pt</i> Payne Robert w + Stokes, Howard. <i>State H/w</i>
16		"	"	"	"	"	"
17		"	"	"	"	"	"
18		"	"	<i>pt</i> Brown, Floyd E. <i>pt</i> H/w.	<i>pt</i> Brown, Floyd E.	<i>pt</i> Brown, Floyd E.	<i>pt</i> Brown, Floyd E.
19		Pope, Nathan	Pope Nathan	Pope, Nathan	Pope Nathan	Pope, Nathan	Pope, Nathan
20		Williams, Eddie	Williams, Eddie	Williams, Eddie	Williams Eddie	Williams, Eddie	Williams, Eddie
21		Burney, Ocie w/	Burney, Ocie w/	Burney, Ocie w/	Burney, Ocie w/	Burney, Ocie w/	Burney, Ocie w/
22		Seltzer, Jessie	Seltzer, Jessie	Seltzer, Jessie	Johnson, Jessie	Johnson, Jessie	Johnson, Jessie

SURVEY Agnesa Casa St add
 ETOWAH COUNTY — JERRY B. JONES, TAX ASSESSOR

SECTION _____
 TOWNSHIP _____
 RANGE _____

MAP RECORDED IN
 Map Book C Page 341

FORM 3 B. T. C. — ROBERTS & SON — BIRMINGHAM

LOT	BLOCK	1972	1973	1974	1975	1976	1977
	1						
23		Seltzer, Jessie	Seltzer, Jessie	Seltzer, Jessie	Johnson, Jessie	Johnson, Jessie	Johnson, Jessie
24		"	"	"	Johnson, Jessie (et)	Johnson, Jessie	Johnson, Jessie (et)
	2						
		1/2 int. Thornton, Eddie	1/2 int. Thornton, Eddie	1/2 int. Thornton, Eddie	1/2 int. Thornton, Eddie + Cora	1/2 int. Thornton, Eddie + Cora	1/2 int. Thornton, Eddie + Cora
1		1/2 int. Tolliver, Mary	1/2 int. Tolliver, Mary	1/2 int. Tolliver, Mary	1/2 int. Tolliver, Mary	1/2 int. Tolliver, Mary	1/2 int. Tolliver, Mary
2		Sanders, Robt + Irene	Sanders, Robt + Irene	Sanders, Robt + Irene	Sanders, Robt + Irene	Sanders, Robt + Irene	Sanders, Robert + Irene
3		Copfield, E + A + Elizabeth Thornton Jr.	Copfield, Elmer + Anthony	Copfield, Elmer + Anthony	Copfield, Elmer + Anthony	Copfield, Elmer + Anthony	Copfield, Elmer + Anthony
4		Milner, Louise	Milner, Louise	Milner, Louise	Milner, Louise (et)	Milner, Louise (et)	Milner, Louise (et)
5		"	"	"	"	"	"
	3						
1		Cook, Ernest + Estelle	Cook, Ernest + Estelle	Cook, Ernest + Estelle	Cook, Ernest + Estelle	Cook, Ernest + Estelle	Cook, Ernest + Estelle
2		Parker, Johnnie + Odessa	Parker, Johnnie + Odessa	Parker, Johnnie + O.	Parker, Johnnie + O.	Parker, Johnnie + O.	Parker, Johnnie + O.
3		State H/W	State H/W	Copeland, Wayne + Buford Estate H/W	Copeland, Wayne + Buford pt H/W	Copeland, Wayne + Buford pt H/W	Copeland, Wayne + Buford pt H/W
4		H/W	H/W	pt H/W	pt H/W	H/W	H/W
5		H/W	H/W	H/W	pt H/W	H/W	H/W
6		H/W	H/W	pt Erwin, Floyd C + wif. H/W	pt Erwin, Floyd C + wif. H/W	pt Erwin, Floyd C + wif. H/W	pt Erwin, Floyd C + wif. H/W
7		Taylor, Eugene + Jean	Taylor, Eugene + Jean	Taylor, Eugene + Jean	Taylor, Eugene + Jean	Taylor, Eugene + Jean	Taylor, Eugene + Jean
8		Farrall, Robert Earl	Farrall, Robert Earl	Farrall, Robert E	Farrall, Robert E	Farrall, Robert E	Farrall, Robert E
9		Downey, Jerry M.	Downey, Jerry M.	Downey, Jerry M.	Wooten, John	Wooten, John	Wooten, John
10		Baker, Geo + Villienea	Baker, Geo + Villienea	Baker, Geo + V.	Baker, Geo + V.	Baker, Geo + V.	Baker, Geo + V.

SURVEY Hugh Agricola 1st add
 ETOWAH COUNTY — JERRY B. JONES, TAX ASSESSOR

SECTION 10
 TOWNSHIP 12
 RANGE 16

MAP RECORDED IN
 Map Book 2 Page 64-65

FORM 3 B. T. C. — ROBERTS & SON — BIRMINGHAM

LOT	BLOCK	1972	1973	1974	1975	1976	1977
1		⁽¹⁾ Lowi Rentals, Inc.	Lowi Rental Inc.	Lowi Rental Inc.	Lowi Rental Inc.	Lowi Rental Inc.	Lowi Rentals Inc.
2		"	"	"	"	"	"
3		"	"	"	"	"	"
4		"	"	"	"	"	"
5		"	"	"	"	"	"
6		L. B. Chemical Corp.	L. B. Chemical Corp.	L. B. Chemical Corp.	L. B. Chemical Corp. ⁽¹⁾	L. B. Chemical Co. Inc. ⁽²⁾	L. B. Chemical Co. Inc.
7		"	"	"	"	"	"
8		"	"	"	"	"	"
9		"	"	"	"	"	"
10		"	"	"	"	"	"
11		Agricola, Dr. Hugh	Agricola Dr. Hugh	Agricola Dr. Hugh	Agricola Hugh W. Dr.	Agricola Hugh W. Dr.	Agricola Hugh W. Dr.
12		Dixon, S.A. "Est"	Dixon S.A. "Est"	Dixon S.A. "Est"	Dixon S.A. "Est"	Dixon S.A. "Est"	Dixon S.A. "Est"
13		Agricola, Dr. Hugh	Agricola Dr. Hugh	Agricola Dr. Hugh	Agricola Hugh W. Dr.	Agricola Hugh W. Dr.	Agricola Hugh W. Dr.
14		"	"	"	"	"	"
15		Wheat, Annie Riggs	Wheat, Annie Riggs	Wheat, Annie Riggs	Wheat, Annie Riggs	Wheat, Annie Riggs	Wheat, Annie Riggs
16		Maddux, Bertie B.	Maddux, Bertie B.	Maddux, Bertie B.	Maddux, Bertie B.	Maddux, Bertie B.	Maddux, Bertie B.
17		Paille, Mrs. Sue	Paille, Mrs. Sue	Paille, Mrs. Sue	Paille, Mrs. Sue	Paille, Mrs. Sue	Paille, Mrs. Sue
18		⁽³⁾ Byram + Wester Meters Inc.	Byram + Wester Meters	Byram + Wester Meters	Byram + Wester Meters ⁽³⁾	Byram + Wester Meters ⁽³⁾	Byram + Wester Meters Inc.
19		Bowman, E.M. Est.	Bowman E.M. Est.	Bowman E.M. Est.	Bowman E.M. Est.	Bowman E.M. Est.	Bowman E.M. Est.
20		Bowman, F.C. Tr.	Bowman F.C. "Tr"	Bowman F.C. "Tr"	Bowman F.C. trustee	Bowman F.C. trustee	Bowman F.C. trustee
21		Bowman, F.C. Tr.	Bowman F.C. "Tr"	Bowman F.C. "Tr"	Bowman F.C. trustee	Bowman F.C. trustee	Bowman F.C. trustee
22		Bowman, F.C. adm.	Bowman F.C. "adm"	Bowman F.C. "adm"	Bowman F.C. adm	Bowman F.C. adm	Bowman F.C. adm

SURVEY The Abridge Estates
 ETOWAH COUNTY — JERRY B. JONES, TAX ASSESSOR

SECTION 1
 TOWNSHIP 12
 RANGE 7 & 6 E

MAP RECORDED IN
 Map Book "I" Page 7

FORM 3 0. T. C. ROBERTS & SON—BIRMINGHAM

LOT	BLOCK	1972	1973	1974	1975	1976	1977
1				Abridge B.K.	abridge. B.K.	abridge. B.K.	Wells. Hand J.
2				"	"	"	Abridge. B.K.
3				"	"	"	"
4				"	"	"	"
5				"	"	"	"
6				"	"	"	"
7				"	"	"	"
8				"	"	"	"
9				"	"	"	"
10				"	"	"	"

Abridge B.K.

SURVEY Alford add # 2
 ETOWAH COUNTY — JERRY B. JONES, TAX ASSESSOR

SECTION 5
 TOWNSHIP 12
 RANGE 6

MAP RECORDED IN A. 326
 Map Book A Page 308

FORM 3 D. T. C. — ROBERTS & SON — BIRMINGHAM

LOT	BLOCK	1972	1973	1974	1975	1976	1977
	21						
1		P+ APCs State St Investment Corp	State St. Inv. Corp.	State St. Inv. Corp	State St. Inv. Corp	State St. Inv. Corp	State St. Inv. Corp
2		P+ APCs "	"	"	"	P+ APCs "	P+ APCs "
3		P+ APCs Pt Royal Crown Bottling Co Pt Brown, C. P. Pt Bramlett, Harold R + Landa	" Pt Royal Crown Bottling Co Pt Brown, C. P. Pt Bramlett, Harold R + Landa	" Pt Royal Crown Bottling Co Pt Brown, C. P. Pt Bramlett, Harold R + Landa	" Pt Royal Crown Bottling Co Pt Brown, C. P. Pt Bramlett, Harold R + Landa	" Pt Royal Crown Bottling Co Pt Brown, C. P. Pt Bramlett, Harold R + Landa	" Pt Royal Crown Bottling Co Pt Brown, C. P. Pt Bramlett, Harold R + Landa
4		P+ Kerns, Wayne + Eason Pt Royal Crown Bottling Co Pt Bramlett, Harold R + Landa	P+ Kerns, Wayne + Eason Pt Royal Crown Bottling Co Pt Bramlett, Harold R + Landa	P+ Kerns, Wayne + E. Pt Royal Crown Bottling Co Pt Bramlett, Harold R + Landa	P+ Kerns, Wayne + E. Pt Royal Crown Bottling Co Pt Bramlett, Harold R + Landa	P+ Kerns, Wayne + E. Pt Royal Crown Bottling Co Pt Bramlett, Harold R + Landa	P+ Kerns, Wayne + E. Pt Royal Crown Bottling Co Pt Bramlett, Harold R + Landa
5		P+ Brown, C. P.	P+ Brown, C. P.	P+ Brown, C. P.	P+ Brown, C. P.	P+ Brown, C. P.	P+ Brown, C. P.
	22						
1		P+ Royal Crown Bottling Co (Pr) State St Investment Corp	P+ Royal Crown Bottling Co State St. Inv. Corp.	P+ Royal Crown Bottling Co State St. Inv. Corp.	P+ Royal Crown Bottling Co State St. Inv. Corp.	P+ Royal Crown Bottling Co State St. Inv. Corp.	P+ Royal Crown Bottling Co State St. Inv. Corp.
2		State St Investment Corp	State St. Inv. Corp	State St. Inv. Corp	State St. Inv. Corp	State St. Inv. Corp	State St. Investment Corp
3		(Pr) State St Investment Corp P+ Royal Crown Bottling Co	" Pt Royal Crown Bottling Co	P+ "	P+ "	P+ "	P+ "
4		State St Investment Corp	State St. Inv. Corp	State St. Inv. Corp	State St. Inv. Corp	State St. Inv. Corp	State St. Inv. Corp
5		(Pr) State St Investment Corp Annisston Hardware Co Inc	State St. Inv. Corp Pt Royal Crown Bottling Co	State St. Inv. Corp Pt Royal Crown Bottling Co	State St. Inv. Corp Pt Royal Crown Bottling Co	State St. Inv. Corp Pt Royal Crown Bottling Co	State St. Inv. Corp Pt Royal Crown Bottling Co
6		W 1/2 Annisston Hardware Co Inc (6 1/2) State St Investment Corp	W 1/2 Royal Crown Bottling Co 1/2 State St. Inv. Corp	W 1/2 Royal Crown Bottling Co E 1/2 State St. Inv. Corp	W 1/2 Royal Crown Bottling Co E 1/2 State St. Inv. Corp	W 1/2 Royal Crown Bottling Co E 1/2 State St. Inv. Corp	W 1/2 Royal Crown Bottling Co E 1/2 State St. Inv. Corp
7		Annisston Hardware Co Inc	all Pt Royal Crown Bottling Co	all Royal Crown Bottling Co	all Royal Crown Bottling Co	(C) Royal Crown Bottling Co	(C) Royal Crown Bottling Co
8		"	Royal Crown Bottling Co	"	"	"	"

SURVEY Alford add
 ETOWAH COUNTY — JERRY B. JONES, TAX ASSESSOR

SECTION _____

TOWNSHIP _____

RANGE _____

MAP RECORDED IN

Map Book 9 Page 308

FORM 3 B. T. C. — ROBERTS & SON—BIRMINGHAM

LOT	BLOCK	1972	1973	1974	1975	1976	1977
	22						
9	ⓐ	Anniston Tube Co Inc	Royal Crown Bottling Co.	Royal Crown Bottling	Royal Crown Bottling Co	^(C) Royal Crown Bottling Co	^(C) Royal Crown Bottling Co
10		"	"	"	"	"	"
11		"	E 1/2 Royal Crown Bottling W 1/2 Johnson Wesley A W 1/2 "	E 1/2 Royal Crown Bottling W 1/2 Johnson Wesley A W 1/2 "	E 1/2 Royal Crown Bottling W 1/2 Johnson Wesley A W 1/2 "	^(C) E 1/2 Royal Crown Bottling W 1/2 Shirley H. Neal W 1/2 "	^(C) E 1/2 Royal Crown Bottling W 1/2 Shirley H. Neal W 1/2 "
12		"	E 1/2 Royal Crown Bottling	E 1/2 Royal Crown Bottling	E 1/2 Royal Crown Bottling	^(C) E 1/2 Royal Crown Bottling	^(C) E 1/2 Royal Crown Bottling
13		"	Johnson Wesley A	Johnson Wesley A	Johnson Wesley A	Shirley H. Neal	Shirley H. Neal
14		"	"	"	"	"	"
15		"	"	"	"	"	"
16		"	"	"	"	"	"
17		"	"	"	"	"	"
18		"	"	"	"	"	"
	23						
2		Lewis, Andy	Lewis Andy	Lewis, Andy	Lewis, Andy	Lewis, Andy	Lewis Andy
4		"	"	"	"	Lewis, Andrew P Jr	Lewis Andrew P Jr
5		England, Fred & Margaret	England Fred & M	England Fred & M	England Fred & M	England, Fred & M	England Fred & M. (ex)
6		Cole, Dorthan & Ira	Cole, Dorthan & Ira	Cole, Dorthan & Ira	Cole, Dorthan & Ira	Cole, Dorthan & Ira	Cole, Dorthan & Ira (ex)
7		Epley, Ruth Singer	Epley Ruth Singer	Epley, Ruth Singer	^(EX) Epley, Ruth Singer	Epley, Ruth Singer (ex)	Epley, Ruth Singer (ex)
8		Lewis, Andy	Lewis Andy	Lewis, Andy	Lewis, Andy	Lewis, Andy	Lewis Andy
9		Compliment, Mrs Fred	Compliment, Mrs Fred	Compliment, Mrs Fred	Compliment, Mrs Fred	Compliment, Mrs Fred	Compliment Mrs Fred (ex)
10		Lewis, Andy	Lewis Andy	Lewis, Andy	Lewis, Andy	Lewis, Andy	Lewis Andy
11		Willburn, Wm T	Lewis Andy	"	"	"	"
12		Lewis, Andy	Lewis Andy	Lewis, Andy	Lewis, Andy	Lewis, Andy	Lewis Andy

SURVEY Alford add
 ETOWAH COUNTY — JERRY B. JONES, TAX ASSESSOR

SECTION _____
 TOWNSHIP _____
 RANGE _____

MAP RECORDED IN
 Map Book A Page 308

FORM 30, T. C. — 1967

LOT	BLOCK	1972	1973	1974	1975	1976	1977
	23						
13		Harbin, Charles + L.	Harbin, Charles + L.	Harbin, Charles + L.	Harbin, Charles + L.	Harbin, Charles + L.	Harbin, Charles + L.
14		"	"	"	"	"	"
15		Ashley, J. W.	Ashley, J. W.	Hallingsworth, Mary	Hallingsworth, Mary	Hallingsworth, Mary	Hallingsworth, Mary
16		Harbin, Charles + L.	Harbin, Charles + L.	Harbin, Charles + L.	Harbin, Charles + L.	Harbin, Charles + L.	Harbin, Charles + L.
17		Boman, Charles + wif	Boman, Charles + wif	Boman, Charles + wif	Boman, Charles + wif	Barley, A. W + wif	Barley, A. W + wif
18		Bell, William J.	Bell, William J.	Bell, William J.	Bell, William J.	Bell, William J.	Bell, William J.
19		Stoneypher, Roy	Stoneypher, Roy	Stoneypher, Roy	Stoneypher, Roy	Stoneypher, Roy	Stoneypher, Roy
20		Bell, William J.	Bell, William J.	Bell, William J.	Bell, William J.	Bell, William J.	Bell, William J.
21		Johns, T. W.	Johns, T. W.	Johns, T. W.	Johns, T. W.	Johns, T. W.	Johns, T. W.
22		Watson, J. C.	Watson, J. C.	Watson, J. C.	Watson, J. C.	Watson, J. C.	Vaughn Walter J.
23		Stroup, J. M.	Stroup, J. M.	Stroup Mrs. J. M. (ex)	Stroup Mrs. J. M. (ex)	Stroup Mrs. J. M. (ex)	Stroup J. M. + wif (ex)
24		Watson, J. C.	Watson, J. C.	Watson, J. C.	Watson, J. C.	Watson, J. C.	Vaughn Walter J.
	24						
1		Smith, Edward J.	Smith, Edward J.	Brock, Lilly R. + Daniel Schwarz, Rebecca	Brock, Lilly R. + Daniel Schwarz, Rebecca	Brock, Lilly R. + Daniel Schwarz, Rebecca	Brock, Lilly R. + Daniel Schwarz, Rebecca
2		Moon, Wm. R.	Moon, Wm. R.	Strawn, Russell	Sutterlin, J. M.	Sutterlin, J. M.	Sutterlin, J. M.
3		Smith, H. B. 'etal'	Smith, H. B. 'etal'	Smith, H. B. 'etal'	Smith, H. B. 'etal'	Smith, H. B. 'etal'	Smith, H. B. 'etal'
4		Deerman, Will R.	Deerman, Will R.	Deerman, Will R.	Deerman, Will R.	Deerman, Will R.	Deerman, Will R.
5		Hutchins, O. G.	Hutchins, O. G.	Hutchins, O. G.	Hutchins, O. G.	Hutchins, O. G.	Hutchins, O. G.
6		Seaborn, Ella W.	Seaborn, Ella W.	Seaborn, Ella W.	Deerman, Will R.	Deerman, Will R.	Deerman, Will R.
7		Gibbs, Roy	Gibbs, Roy	Gibbs, Roy	Gibbs, Roy	Gibbs, Roy	Gibbs, Roy
8		Gattis, John S. + L.	Gattis, John S. + L.	Gattis, John S. + L.	Gattis, John S. + L.	Gattis, John S. + L.	Gattis, John S. + L.
9		Bevis, J. F. Sr.	Bevis, J. F. Sr.	Bevis, J. F. Sr.	Bevis, J. F. Sr.	Bevis, Louise Cassel	Bevis, Louise Cassel

SURVEY Reford add
 ETOWAH COUNTY — JERRY B. JONES, TAX ASSESSOR

SECTION _____
 TOWNSHIP _____
 RANGE _____

MAP RECORDED IN
 Map Book a Page 308

FORM 3 B. T. C. — ROBERTS & SON—BIRMINGHAM

LOT	BLOCK	1972	1973	1974	1975	1976	1977
	24						
10		McLemore, C.C. "Hrs"	McLemore, C.C. "Hrs"	McLemore, C.C. "Hrs"	McLemore, C.C. "Hrs"	McLemore, C.C. "Hrs"	McLemore, C.C. "Hrs"
11		Bevis, J. F. Sr.	Bevis, J. F. Sr.	Bevis, J. F. Sr.	Bevis, J. F. Sr.	Bevis-Louise Cassels	Bevis-Louise Cassels
12		Hopper, Ronald E. & Patsy	Hopper, Ronald E. & Patsy	Hopper, Ronald E. & Patsy	Hopper, Ronald E. & Patsy	Hopper, Ronald E. & Patsy	Hopper, Ronald E. & Patsy
13		Pruett, D.C.	Pruett, D.C.	Pruett, D.C.	Pruett, D.C. (ex)	Pruett, D.C. (ex)	Pruett, D.C. (ex)
14		Chavers, Frank & Mamie	Chavers, Frank & M	Chavers, Frank & M	Chavers, Frank & M	Chavers, Frank & M	Chavers, Frank & M
15		Pruett, D.C.	Pruett, D.C.	Pruett, D.C.	Pruett, D.C. (ex)	Pruett, D.C. (Reg. # 24)	Pruett, D.C. (Reg. # 24)
16	(Pr) pt	Grace, Mrs. Lois	Grace, Mrs. Lois	Grace, Mrs. Lois	Green, Mrs. Lois	Green, Mrs. Lois	Green, Mrs. Lois
	25						
1		Ratlidge, Marvin	Ratlidge, Marvin	Ratlidge, Marvin	Ratlidge, Marvin	Ratlidge, Marvin	Ratlidge, Marvin
2		Rounds, Annie Paul	Rounds, Annie Paul	Thrasher, Raymond	Thrasher, Raymond	Thrasher, Raymond	Thrasher, Raymond
3		Whisenant, Mrs. G.C.	Whisenant, Mrs. G.C.	Whisenant, Mrs. G.C. (ex)	Whisenant, Mrs. G.C.	Whisenant, Mrs. G.C.	Whisenant, Mrs. G.C. (ex)
4		Rounds, Annie Paul	Rounds, Annie Paul	Thrasher, Raymond	Thrasher, Raymond	Thrasher, Raymond	Thrasher, Raymond
5		Elrod, James E.	Elrod, James E.	Elrod, Martha A.	Amend, David & wife	Amend, David & wife	Gilbreath, Maggie
6		Church	Church	Church	First Free Will Baptist Church	First Free Will Baptist Church	First Free Will Baptist Church
7		Walker, W. W.	Walker, W. W.	Walker, W. W.	Walker, Mrs. W. W. (ex)	Walker, Mrs. W. W.	Walker, Mrs. W. W. (ex)
8		Church	Church	Church	First Free Will Baptist Church	First Free Will Baptist Church	First Free Will Baptist Church
9		Walker, W. W.	Walker, W. W.	Walker, W. W.	Walker, W. W.	Walker, W. W.	Walker, W. W.
10		Nicholson, Jessie Mae	Nicholson, Jessie Mae	Nicholson, Jessie M.	Nicholson, Jessie M.	Nicholson, Jessie M.	Nicholson, Jessie M.
11		Gulledge, Mrs. Della Mae	Ewers, H. W.	Ewers, H. W.	Ewers, H. W.	Ewers, H. W.	Ewers, H. W.
12		Chavers, W. E.	Chavers, W. E.	Watts, Leetha	Watts, Leetha	Watts, Leetha	Watts, Leetha
13		Chavers, W. E. and Frank Chavers "Hrs"	Chavers, W. E. & Frank "Hrs"	Chavers, W. E. & Frank "Hrs"	Chavers, W. E. & Frank "Hrs"	Chavers, W. E. & Frank "Hrs"	Chavers, W. E. & Frank "Hrs"

SURVEY Alford add
 ETOWAH COUNTY — JERRY B. JONES, TAX ASSESSOR

SECTION _____
 TOWNSHIP _____
 RANGE _____

MAP RECORDED IN
 Map Book a Page 308

FORM 3 S. T. C. — ROBERTS & SON — BIRMINGHAM

LOT	BLOCK	1972	1973	1974	1975	1976	1977
	235						
14		Cot. Mrs Rosa Lee	Cot. Mrs Rosa Lee	Cot. Mrs Rosa Lee	Cot. Mrs Rosa Lee	Cot. Mrs Rosa Lee	Cot. Mrs Rosa Lee
15		Vezertys, Vasilios P. Pt Dwight Lodge	Vezertys, Vasilios P. Pt Dwight Lodge	Vezertys, Vasilios P. Pt Dwight Lodge	Vezertys Phillip Pt Dwight Lodge	Vezertys Phillip (pr) Dwight Lodge	Vezertys Phillip (pr) Dwight Lodge
16		Pt Cot. Mrs Rosa Lee	Pt Cot. Mrs Rosa Lee	Pt Cot. Mrs Rosa Lee	Pt Cot. Mrs Rosa Lee	Pt Cot. Mrs Rosa Lee	Pt Cot. Mrs Rosa Lee
17		Allredge, Jack	Allredge, Jack	Allredge, Jack	Allredge, Jack	Allredge, Jack	Allredge, Jack
18		Dwight Lodge	Dwight Lodge	Dwight Lodge	Dwight Lodge	Dwight Lodge	Dwight Lodge
	260						
1		No 50' Geer, George (590) Strawn, Rev. H.T.	No 50' Geer, George Strawn, Rev. H.T.	No 50' Geer, George Strawn, Rev. H.T.	No 50' Geer, George (590) Strawn, Rev. H.T.	No 50' Geer, George (590) Strawn, Rev. H.T.	No 50' Geer, George (590) Strawn, Rev. H.T.
2		Geer, George	Geer, George	Geer, George	Geer, George	Geer, George	Geer, George
3		No 50' " (590) Strawn, Rev. H.T.	No 50' " Strawn, Rev. H.T.	No 50' " Strawn, Rev. H.T.	No 50' " (590) Strawn, Rev. H.T.	No 50' " (590) Strawn, Rev. H.T.	No 50' " (590) Strawn, Rev. H.T.
4		Padgett, Mrs Louise	Padgett, Mrs Louise	Padgett, Thomas	Padgett, Thomas	Padgett, Thomas	Padgett, Thomas
5		MOON'S Dry Service Mart	Martin Eldridge	Martin Eldridge	Martin Eldridge	Martin Eldridge + E.	Martin Eldridge + E.
6		Padgett, Mrs Louise	Padgett, Mrs Louise	Padgett, Thomas	Padgett, Thomas	Padgett, Thomas	Padgett, Thomas B (lot)
7		MOON'S Dry Service Mart	Martin Eldridge	Martin Eldridge	Martin Eldridge	Martin, Eldridge + E.	Martin Eldridge + E.
8		Cook, Ted H.	Cook, Ted H.	Cook, Ted H.	Mrs Nani Wilkain	Mrs Nani Wilkain	Mrs Nani Wilkain
9		Smith, Monroe	Smith, Monroe	Smith, Monroe	Smith Mrs Monroe	Smith, Mrs Monroe	Martin Eldridge + E.
10		Sweatt, W. L.	Sweatt, W. L.	Sweatt, W. L.	Sweatt, W. L.	Sweatt, W. L.	Sweatt, W. L.
11		Smith, Monroe	Smith, Monroe	Smith, Monroe	Smith Mrs Monroe	Smith, Mrs Monroe	Martin Eldridge + E.
12		A Very, William Glenn	Avery, William Glenn	Hicks, Jenni J.	Hicks, Jenni J.	Hicks, Jenni J.	Hicks, Jenni J.

LOT	BLOCK	1972	1973	1974	1975	1976	1977
	26						
13		Moon, Mrs. O. B.	Moon, Mrs. O. B.	Moon, Mrs. O. B.	Moon, Mrs. O. B.	Martin, Eldredge + t	Martin, Eldredge + t
14		Moore, Alonge L.	Moore, Alonge L.	Moore, Alonge L.	Moore, Alonge L.	Barley, Joseph D. + t	Barley, Joseph D.
15		Cook, Ted H.	Cook, Ted H.	Cook, Ted H.	McNair, William K.	McNair, William K.	McNair, William K.
16		Moore, Alonge L.	Moore, Alonge L.	Moore, Alonge L.	Moore, Alonge L.	Barley, Joseph D. + t	Barley, Joseph D.
17		Brooks, C. E.	^{1/2} Brooks, C. E. Honey Jean Satter	Honey Jean Satter	Honey Jean Satter	Honey Jean Satter	Carson, Allen + M
18		Black, Bobby Lynn	Black, Bobby Lynn	Black, Bobby Lynn	Black, Bobby Lynn	Black, Bobby Lynn	Black, Bobby Lynn
19		Brooks, C. E.	^{1/2} Brooks, C. E. Honey Jean Satter	Honey Jean Satter	Honey Jean Satter	Honey Jean Satter	Carson, Allen + M.
20		Black, Bobby Lynn	Black, Bobby Lynn	Black, Bobby Lynn	Black, Bobby Lynn	Black, Bobby Lynn	Davies, Maxine P.
	28						
1		Atlantic Redfield Co.	Atlantic Redfield Co.	Atlantic Redfield Co.	Atlantic Redfield Co.	Atlantic Redfield Co.	Atlantic Redfield Co.
2		"	"	"	"	"	"
3		Conner, B. B.	Conner, B. B.	Conner, Mrs. B. B. (ex)	Conner, Mattie Lou + t	Conner, Mattie Lou + t	Conner, Mattie Lou + t
4		"	"	"	"	"	"
5		Clayton, W. Y. 'his'	Clayton, W. Y. 'his'	Clayton, W. Y. 'his'	Clayton, W. Y. 'his'	Clayton, W. Y. 'his'	Clayton, W. Y. 'his'
6		"	"	"	"	"	"
7		Guy, Kathryn S.	Guy, Kathryn S.	Guy, Kathryn S.	Guy, Kathryn S.	Guy, Kathryn S.	Guy, Kathryn S.
8		^(C) B. O. S. Company, Inc.	^(C) B. O. S. Company, Inc.	^(C) B. O. S. Company, Inc.	^(C) B. O. S. Company, Inc.	^(C) B. O. S. Company, Inc.	^(C) B. O. S. Company, Inc.
9		"	"	"	"	"	"
10		"	"	"	"	"	"
11		Sandlin, Judson S.	Sandlin, Judson S.	B. O. S. Company, Inc.	"	"	"
12		"	"	"	"	"	"

SURVEY Alford Add
 ETOWAH COUNTY — JERRY B. JONES, TAX ASSESSOR

SECTION _____
 TOWNSHIP _____
 RANGE _____

MAP RECORDED IN
 Map Book A Page 308

FORM 3 3/4" x 5 1/2" C. ROBERTS & SON - BIRMINGHAM

LOT	BLOCK	1972	1973	1974	1975	1976	1977
	28						
35		Foote Brothers Carpet Co. ^(C)	Foote Bros. Carpet Co. ^(C)	Foote Bros. Carpet Co. ^(C)	Foote Bros Carpet Co. ^(C)	Foote Brothers Carpet Co. ^(C)	Foote Brothers Carpet Co. ^(C)
36		Ironvale, Frank Est	Ironvale, Frank 'est'	Ironvale, Frank 'est'	Ironvale, Frank 'est'	Ironvale, Frank 'est'	Ironvale, Frank 'est'
37		"	"	"	"	"	"
38		Springer, Ted H.	Springer, Ted H.	Springer, Ted H.	Springer, Ted H.	Springer, Ted H.	Springer, Ted H.
39		Nichols, Louy & Co	Nichols, John L & Co	Nichols, John L & Co	Nichols, John L & Co	United Steel Workers of A.	United Steel Workers of A.
40		"	"	"	"	"	"
41		"	"	"	"	"	"
42		"	"	"	"	"	"
43		"	"	"	"	"	"
44		"	"	"	"	"	"
45		O'Rear, Charles J	O'Rear, Charles J	O'Rear, Charles J	O'Rear, Charles J	O'Rear, Charles J	O'Rear, Charles J
46		"	"	"	"	"	"
47		"	"	"	"	"	"
	29						
1		Pilletary, Louis	Pilletary, Louis	Pilletary, Louis	Pilletary, Louis ^{Ex}	Pilletary, Louis (est)	Pilletary, Louis & wif (est)
2		"	"	"	"	"	"
3		Dixie Bearings Inc ^(C)	Dixie Bearings Inc ^(C)	Dixie Bearings Inc ^(C)	Dixie Bearings Inc ^(C)	Dixie Bearings Inc ^(C)	Dixie Bearings Inc ^(C)
4		"	"	"	"	"	"
5		Johns, Bruce	Johns, Bruce	Johns, Bruce	Johns, Bruce	Johns, Bruce	Johns, Bruce
6		"	"	"	"	"	"
7		"	"	"	"	"	"

SURVEY Alford add
 ETOWAH COUNTY — JERRY B. JONES, TAX ASSESSOR

SECTION _____
 TOWNSHIP _____
 RANGE _____

MAP RECORDED IN
 Map Book 2 Page 308

FORM 3 B. T. C. — ROBERTS & SON — BIRMINGHAM

LOT	BLOCK	1972	1973	1974	1975	1976	1977
	29						
8		Standard Oil Co.	Standard Oil Co.	Standard Oil Co.	Standard Oil Co. (C)	Standard Oil Co.	Standard Oil Co.
9		"	"	"	"	"	"
10		"	"	"	"	"	"
11		Marrison, William Mike	Marrison, William Mike	Marrison, Wm. Mike	Marrison, Wm. Mike	Marrison, Wm. Mike	Marrison, Wm. Mike
12		Foote Brothers Furn. Co.	Foote Bros. Furniture	Foote Bros. Furn. Co.	Foote Bros. Furn. Co. (C)	Foote Bros. Furn. Co.	Foote Bros. Furn. Co.
13		Marrison, William Mike	Marrison, William Mike	Marrison, Wm. Mike	Marrison, Wm. Mike	Marrison, Wm. Mike	Marrison, Wm. Mike
14		Foote Brothers Furniture Co.	Foote Brothers Furn.	Foote Bros. Furn.	Foote Bros. Furn. (C)	Foote Bros. Furn. Co.	Foote Bros. Furn. Co.
	10'	"	"	"	"	"	"
15		Pt Everett, Alma J. Etal	Pt Everett, Alma J. Etal	Pt Everett, Alma J. Etal	Pt Everett, Alma J. Etal	Pt Everett, Alma J. Etal	Pt Everett, Alma J. Etal
16		No Lat 16	No. Lat 16	No Lat 16	No Lat 16	No Lat 16	No Lat 16
	10'	Foote Brothers Furniture Co.	Foote Bros. Furn.	Foote Bros. Furn.	"	Foote Bros. Furn. Co. (C)	Foote Bros. Furn. Co. (C)
17		Pt Everett, Alma J. Etal	Pt Everett, Alma J. Etal	Pt Everett, Alma J. Etal	Pt Everett, Alma J. Etal	Pt Everett, Alma J. Etal	Pt Everett, Alma J. Etal
18		Foote Bros. Furniture Co.	Foote Bros. Furn. Co.	Foote Bros. Furn. Co.	Foote Bros. Furn. Co.	Foote Bros. Furn. Co. (C)	Foote Bros. Furn. Co. (C)
	10'	"	"	"	"	"	"
19		Pt Everett, Alma J. Etal	Pt Everett, Alma J. Etal	Pt Everett, Alma J. Etal	Pt Everett, Alma J. Etal	Pt Everett, Alma J. Etal	Pt Everett, Alma J. Etal
20		Foote Brothers Furniture Co.	Foote Bros. Furn. Co.	Foote Bros. Furn.	Foote Bros. Furn. Co. (C)	Foote Bros. Furn. Co.	Foote Bros. Furn. Co.
	10'	"	"	"	"	"	"
21		Pt Everett, Alma J. Etal	Pt Everett, Alma J. Etal	Pt Everett, Alma J. Etal	Pt Everett, Alma J. Etal	Pt Everett, Alma J. Etal	Pt Everett, Alma J. Etal
22		Foote Brothers Furniture Co.	Foote Bros. Furn. Co.	Foote Bros. Furn. Co.	Foote Bros. Furn. Co.	Foote Bros. Furn. Co. (C)	Foote Bros. Furn. Co. (C)
		Pt Everett, Alma J. Etal	Pt Everett, Alma J. Etal	Pt Everett, Alma J. Etal	Pt Everett, Alma J. Etal	Pt Everett, Alma J. Etal	Pt Everett, Alma J. Etal
23		Foote Bros. Furniture Co.	Foote Bros. Furniture	Foote Bros. Furn. Co.	Foote Bros. Furn. Co.	Foote Bros. Furn. Co. (C)	Foote Bros. Furn. Co. (C)
		"	"	"	"	"	"
24		Foote Bros. Furniture Co.	Foote Bros. Furn. Co.	Foote Bros. Furn. Co.	Foote Bros. Furn. Co.	Foote Bros. Furn. Co. (C)	Foote Bros. Furn. Co. (C)
		"	"	"	"	"	"
		No Lat	No Lat	No. Lat	No Lat	No Lat	No Lat
26		Foote Brothers Furniture Co.	Foote Brothers Furn.	Foote Bros. Furn.	Foote Bros. Furn. Co. (C)	Foote Bros. Furn. Co.	Foote Bros. Furn.

SURVEY Reford add.
 ETOWAH COUNTY — JERRY B. JONES, TAX ASSESSOR

SECTION _____
 TOWNSHIP _____
 RANGE _____

MAP RECORDED IN
 Map Book 2 Page 308

FORM 3 B. T. C. — ROBERTS & SON — BIRMINGHAM

LOT	BLOCK	1972	1973	1974	1975	1976	1977
	29						
27	(C)	Foote Bros Furniture Co.	Foote Bros Furniture Co.	Foote Bros Furniture Co.	Foote Bros Furniture Co.	Foote Bros Furniture Co.	Foote Bros Furniture Co.
28	(C)	Foote Bros Furniture Co.	"	"	"	"	"
29		Robbins, Beatrice	Robbins, Beatrice	Robbins, Beatrice	Gable Harmon P & M	Gable, Harmon P & M	"
30		"	"	"	"	(C) Foote Bros Furniture Co.	"
31		Robbins, Beatrice	Robbins, Beatrice	Robbins, Beatrice	"	Gable, Harmon P & M	"
32		"	"	"	"	(C) Foote Bros Furniture Co.	"
33	(C) Kyle Realty Co	(C) Kyle Realty Co	(C) Kyle Realty Co	(C) Kyle Realty Co	Pt. Pardi, Angelo	Pt. Pardi, Angelo	Pt. Pardi, Angelo
34	Pt	Pardi, Angelo	Pardi, Angelo	Pardi, Angelo	Pardi, Angelo	Pardi, Angelo	Pardi, Angelo
35		Humphrey, Sue	Humphrey, Sue	Humphrey, Sue	Humphrey, Sue	Humphrey, Sue	Humphrey, Sue
36		"	"	"	"	"	"
37		Foote, Gurnie H.	Foote, Gurnie H.	Foote, Gurnie H.	Foote, Gurnie H.	Foote, Gurnie H.	Foote, Gurnie H.
38		"	"	"	"	"	"
39		Brooke, Ruby	Brooke, Ruby	Haney, Jean Sallon	Haney, Jean Sallon	Haney, Jean Sallon	Alabama City Bank
40		"	"	Black, Bobby Lynn	Black, Bobby Lynn	Black, Bobby Lynn	Black, Bobby Lynn
41	E. end W. end	Mass, Dow & Frances	Mass, Dow & Frances	Mass, Dow & Frances	Mass, Dow & Frances	Mass, Dow & Frances	Mass, Dow & Frances
42	E. end	"	"	"	"	"	E. end + W. end "

SURVEY Good add.
 ETOWAH COUNTY — JERRY B. JONES, TAX ASSESSOR

SECTION _____
 TOWNSHIP _____
 RANGE _____

MAP RECORDED IN
 Map Book A Page 308

FORM 3 B. T. C. — ROBERTS & SON — BIRMINGHAM

LOT	BLOCK	1972	1973	1974	1975	1976	1977
	(32)					St. Repar Norton	St. Norton, Repay
1		Riley Bros. Realty	Riley Bros. Realty Co.	Riley Bros. Realty Co.	Riley Bros. Realty Co.	St. Riley Bros. Realty Co.	St. Riley Bros Realty Co
2		Church	C Church	Forest Ave Cumberland Pres. Church	Forest Ave Cumb. Church.	Forest Ave Cumberland Pres. Ch.	Forest Ave Cumberland Pres. Church
3		Matthews, Dean	Matthews, Dean	Matthews, Dean	Leslie C. King Co. Inc.	Leslie C. King Co. Inc.	Leslie C. King Co. Inc.
4		Church	C Church	Forest Ave Cumberland Pres. Church	Forest Ave Cumb. Pres. Church	Forest Ave Cumberland Pres. Ch.	Forest Ave Cumberland Pres. Church
5		Brasher, Lillie Mae	Brasher Lillie Mae	Brasher Lillie Mae	Brasher Lillie Mae	Brasher Lillie Mae	Brasher Lillie Mae
6		Alsup, Ethel S.	Alsup Ethel S.	Alsup Ethel S.	Alsup Ethel S.	Alsup Ethel S.	Forest Ave. Cumberland Pres. Ch.
7		Brasher, Lillie Mae	Brasher Lillie Mae	Brasher Lillie Mae	Brasher Lillie Mae	Brasher Lillie Mae	Brasher Lillie Mae
8		Alsup Ethel S.	Alsup Ethel S.	Alsup Ethel S.	Alsup Ethel S.	Alsup Ethel S.	Forest Ave. Cumberland Pres. Ch.
9		Morris, Archie L.	Morris Archie L.	Morris Archie L.	Morris Archie L.	Morris Archie L.	Phillip James Calquith
10		W25 The Leslie C King Co Inc	Leslie C King Co. Inc.	Leslie C King Co.	Leslie C King Co.	Leslie C King Co. Inc.	Leslie C King Co. Inc.
11		Willingham, Mrs Frank	Willingham Mrs Frank	Willingham Mrs Frank	Willingham Mrs Frank	Willingham Mrs Frank	Willingham Mrs Frank
12		Story, Helen H.	Story Hoyt C	Story Eva	Story Eva	Story Eva	Story Eva
13		Carter, Johnny S.	Carter Johnny S.	Carter Johnny S.	Carter Johnny S.	Carter Johnny S.	Carter Johnny S.
14		Maloney, Gussie Hill	Maloney Gussie Hill	Maloney Gussie Hill	Maloney Gussie Hill	Maloney Gussie Hill	Maloney Gussie Hill
	P+	Thurmond, Ollon C	Thurmond Ollon C	Thurmond Ollon C	Thurmond Ollon C	Thurmond Pauline	Thurmond Pauline
15		Pt Dixon, O.C. & Pally	Pt Dixon Pally	Pt Dixon Pally (ex)	Pt Dixon Pally (ex)	Pt Dixon Pally (ex)	Pt Dixon Pally (ex)
		(Pr) Pope, Gaston J.	Pt Burchfield, Alford	Pt Burchfield, Alford	Pt Burchfield, Alford	Pt Burchfield, Alford	Pt Burchfield, Alford
16		McGee, Billy J.	McGee Billy J.	McGee Billy J.	McGee Billy J.	McGee Billy J.	McGee Billy J.
	P+	Dixon, O.C. & Pally	Pt Dixon Pally	Pt Dixon Pally (ex)	Pt Dixon Pally (ex)	Pt Dixon Pally (ex)	Pt Dixon Pally (ex)
	P+	Thurmond, Ollon C	Pt Thurmond Ollon C	Pt Thurmond Ollon C	Pt Thurmond Ollon C	Pt Thurmond Pauline	Pt Thurmond Pauline
17		(Pr) Pope, Gaston J.	Pt Burchfield, Alford	Pt Burchfield, Alford	Burchfield Alford	Pt. Burchfield Alford	Pt. Burchfield Alford
18		Williams, Pearl	Williams Pearl	Williams Pearl (ex)	Williams Pearl (ex)	Hetton, Margaret & William, Wilkum	Hetton Margaret & William, Wilkum

SURVEY Jefford add
 ETOWAH COUNTY — JERRY B. JONES, TAX ASSESSOR

SECTION _____

TOWNSHIP _____

RANGE _____

MAP RECORDED IN

Map Book A Page 308

FORM 3 B, T. C. — ROBERTS & SON — BIRMINGHAM

LOT	BLOCK	1972	1973	1974	1975	1976	1977
	33						
		Pt Dixon, Nealie C. + Beatrice E. Moore, Mrs. Bessie Mae No. 50	Pt Dixon, Nealie C. + Beatrice E. Moore, Mrs. Bessie Mae No. 50	Pt Dixon, Nealie C. + Beatrice E. Moore, Mrs. Bessie Mae (ex) No. 50	Pt Dixon, Nealie C. + Beatrice E. Moore, Mrs. Bessie Mae (ex) No. 50	Pt Dixon, Nealie C. + Beatrice E. Moore, Mrs. Bessie Mae No. 50	Pt Dixon, Nealie C. + Beatrice E. Moore, Mrs. Bessie Mae No. 50
1		Pt Watts, Marvin + Irene	Watts, Marvin + Irene	Watts, Marvin + Irene	Pt. Watts, Marvin + Irene	Pt. Watts, Marvin + Irene	Pt. Watts, Marvin + Irene
		(Pt) Lamb, M. A. (Jimmie)	Pt Lamb, M. A. (Jimmie)	Pt Lamb, M. A. (Jimmie)	Pt Lamb, M. A. (Jimmie)	(Pt) Guaranty Mortgage Co	(Pt) Guaranty Mortgage Co
		(Pt) Davis, Herman C + wif	Davis, Herman C + wif	Davis, Herman C + wif	Pt. Davis, Herman C	Pt. Davis, Herman C	Pt. Davis, Herman C
2		(Pt) Sledge, L. Lee	Pt Sledge, L. Lee	Pt Sledge, L. Lee	Pt Sledge, L. Lee	(Pt) Guaranty Mortgage Co	(Pt) Guaranty Mortgage Co
		Pt Dixon, Nealie C. + Beatrice E. Moore, Mrs. Bessie Mae No. 50	Pt Dixon, Nealie C. + Beatrice E. Moore, Mrs. Bessie Mae No. 50	Pt Dixon, Nealie C. + Beatrice E. Moore, Mrs. Bessie Mae (ex) No. 50	Pt Dixon, Nealie C. + Beatrice E. Moore, Mrs. Bessie Mae (ex) No. 50	Pt Dixon, Nealie C. + Beatrice E. Moore, Mrs. Bessie Mae No. 50	Pt Dixon, Nealie C. + Beatrice E. Moore, Mrs. Bessie Mae No. 50
3		Pt Carbin, M. C. + wif	Pt Carbin, M. C. + wif	Pt Carbin, M. C. + wif	Pt Carbin, M. C. + wif	Pt Carbin, M. C. + wif	Pt Carbin, M. C. + wif
4		Elliott, Mrs. Lindsey	Elliott, Mrs. Lindsey	Elliott, Mrs. Lindsey	Elliott, Mrs. Lindsey	Elliott, Mrs. Lindsey	Elliott, Mrs. Lindsey
5		Yocum, Noble	Clark, Robert L.	Clark, Robert L.	Clark, Robert L.	Clark, Robert L.	Clark, Robert L.
6		Jordan, Beuna	Jordan, Beuna	Jordan, Beuna	Jordan, Beuna (ex)	Jordan, Beuna (wif)	Barnes, Howard J.
7		Morton, Mrs. C. W.	Morton, Mrs. C. W.	Morton, Mrs. C. W.	Morton, Mrs. C. W.	Morton, Mrs. C. W.	Morton, Mrs. C. W.
8		Gibbs, Herbert + wif	Gibbs, Herbert + wif	Gibbs, Herbert + wif	Gibbs, Herbert + wif	Gibbs, Herbert + wif	Gibbs, Herbert + wif
9		Robertson, Kenneth	Robertson, Kenneth	Robertson, Kenneth	Robertson, Kenneth	Robertson, Kenneth	Robertson, Kenneth
10		Clayton, W. Y. "Hrs"	Clayton, W. Y. "Hrs"	Clayton, W. Y. "Hrs"	Clayton, W. Y. "Hrs"	Clayton, W. Y. "Hrs"	Clayton, W. Y. "Hrs"
11		Yather, L. A.	Yather, L. A.	Yather, L. A. (ex)	Yather, L. A. (ex)	Yather, L. A. (ex)	Langston, Grace G. (ex)

SURVEY Alford add
 ETOWAH COUNTY — JERRY B. JONES, TAX ASSESSOR

SECTION _____
 TOWNSHIP _____
 RANGE _____

MAP RECORDED IN
 Map Book A Page 308

FORM 3 G. T. C. — ROBERTS & SON — BIRMINGHAM

LOT	BLOCK	1972	1973	1974	1975	1976	1977
	35						
15		Noojin Investment Co.	Noojin Inv. Co.	Noojin Inv. Co.	Noojin Inv. Co.	Noojin Inv. Co.	Noojin Inv. Co.
16		Picway Gardens Inc.	Pic Way Gardens Inc.	Pic Way Gardens Inc.	Pic Way Gardens Inc.	Pic Way Gardens Inc. (C)	Carruth, J. G.
17		Noojin Investment Co.	Noojin Inv. Co.	Noojin Inv. Co.	Noojin Inv. Co.	Noojin Inv. Co.	Noojin Inv. Co.
18		Pic Way Gardens Inc.	Pic Way Gardens Inc.	Pic Way Gardens Inc.	Pic Way Gardens Inc.	Pic Way Gardens Inc. (C)	Carruth, J. G.
	36				Entire Beh. - Pt. APCs	Pt. APCs	Pt. APC
		Pt. Graves, Dr. A. W. 'Est' & L. E. Lacey	Pt. Graves, Dr. A. W. 'Est' & L. E. Lacey	Pt. Graves, Dr. A. W. 'Est'	Pt. Graves, Dr. A. W. 'Est'	Pt. Graves, Dr. G. W. 'Est'	Pt. Lacey, L. E. Pt. Frost Hoyt
1		Pt. Williams, Spencer & Billy Joe	Pt. Williams, Spencer & Billy Joe	Pt. Williams, Spencer & Billy Joe	Pt. Williams, Spencer & Billy Joe	Pt. Williams, Spencer & Billy Joe	Pt. Williams, Spencer & Billy Joe
		Pt. " " "	Pt. " " "	Pt. " " "	Pt. " " "	Pt. " " "	Pt. " " "
					Pt. APCs	Pt. APCs	Pt. APC
2		Pt. Graves, Dr. A. W. 'Est' & L. E. Lacey	Pt. Graves, Dr. A. W. 'Est' & L. E. Lacey	Pt. Graves, Dr. A. W. 'Est'	Pt. Graves, Dr. A. W. 'Est'	Pt. Graves, Dr. G. W. 'Est'	Pt. Lacey, L. E. Pt. Frost Hoyt
					Pt. APCs	Pt. APCs	Pt. APC
		Pt. Williams, Spencer & Billy Joe	Pt. Williams, Spencer & Billy Joe	Pt. Williams, Spencer & Billy Joe	Pt. Williams, Spencer & Billy Joe	Pt. Williams, Spencer & Billy Joe	Pt. Williams, Spencer & Billy Joe
3		Pt. Graves, Dr. A. W. 'Est' & L. E. Lacey	Pt. Graves, Dr. A. W. 'Est' & L. E. Lacey	Pt. Graves, Dr. A. W. 'Est'	Pt. Graves, Dr. A. W. 'Est'	Pt. Graves, Dr. G. W. 'Est'	Pt. Lacey, L. E. Pt. Frost Hoyt
					Pt. APCs	Pt. APCs	Pt. APC
4		Pt. Graves, Dr. A. W. 'Est' & L. E. Lacey	Pt. Graves, Dr. A. W. 'Est' & L. E. Lacey	Pt. Graves, Dr. A. W. 'Est'	Pt. Graves, Dr. A. W. 'Est'	Pt. Graves, Dr. G. W. 'Est'	Pt. Lacey, L. E. Pt. Frost Hoyt
					Pt. APCs	Pt. APCs	Pt. APC
		Pt. APCs	Pt. APCs	Pt. APCs	Pt. A. P. Co.	Pt. G. P. Co.	Pt. APCs
5		Pt. Bell, W. A. 'Est'	Pt. Bell, W. A. 'Est'	Pt. Bell, William J.	Pt. Bell, William J.	Pt. Bell, William J.	Pt. Bell, William J.
		Pt. " " "	Pt. " " "	Pt. " " "	Pt. " " "	Pt. " " "	Pt. " " "
6		Pt. APCs	Pt. A. P. Co.	Pt. A. P. Co.	Pt. A. P. Co.	Pt. A. P. Co.	Pt. A. P. Co.

SURVEY Alford add
 ETOWAH COUNTY — JERRY B. JONES, TAX ASSESSOR

SECTION _____
 TOWNSHIP _____
 RANGE _____

MAP RECORDED IN
 Map Book 2 Page 308

FORM 3 B. T. C. — ROBERTS & SON — BIRMINGHAM

LOT	BLOCK	1972	1973	1974	1975	1976	1977
	37						
1		Shamblin, Harold L.	Shamblin, Harold	Shamblin, Harold	Shamblin, Harold	Shamblin, Harold	Shamblin, Harold
2		"	"	"	"	"	"
3		Etowah Steelworkers Fed. C.U.	Etowah Steelworkers Fed. C.U.	Etowah Steelworkers Fed. Credit Union	Etowah Steelworkers Fed. Credit Union	Etowah Steelworkers Fed. Credit Union	Etowah Steelworkers Fed. Credit Union
4		"	"	"	"	"	"
5		"	"	"	"	"	"
6		"	"	"	"	"	"
7		"	"	"	"	"	"
8		Story Coy + Margie	Story Coy + Margie	Story Coy + Margie	Story Coy + Margie	Story Coy + Margie	Story Coy + Margie
9		"	"	"	"	"	"
10		"	"	"	"	"	"
11		E. 85' McFarland, Kenneth K. Shamblin, Harold L. (Pt)	E. 85' McFarland, Kenneth K. Shamblin, Harold	E. 85' McFarland, Kenneth K. Shamblin, Harold	E. 85' McFarland, Kenneth K. Shamblin, Harold	E. 85' McFarland, Kenneth K. Shamblin, Harold	E. 85' McFarland, Kenneth K. Shamblin, Harold
12		(E. 85') McFarland, Kenneth K. Shamblin, Harold L. (Pt)	McFarland, Kenneth K. Shamblin, Harold	E. 85' McFarland, Kenneth K. Shamblin, Harold	E. 85' McFarland, Kenneth K. Shamblin, Harold	E. 85' McFarland, Kenneth K. Shamblin, Harold	E. 85' McFarland, Kenneth K. Shamblin, Harold
13		(E. 85') McFarland, Kenneth K. Shamblin, Harold L. (Pt)	McFarland, Kenneth K. Shamblin, Harold	E. 85' McFarland, Kenneth K. Shamblin, Harold	E. 85' McFarland, Kenneth K. Shamblin, Harold	E. 85' McFarland, Kenneth K. Shamblin, Harold	E. 85' McFarland, Kenneth K. Shamblin, Harold
14		(Pt) Shamblin, Harold L. (Pt)	Shamblin, Harold	(Pt) Shamblin, Harold	(Pt) Shamblin, Harold	(Pt) Shamblin, Harold	(Pt) Shamblin, Harold
15		(E. 85') McFarland, Kenneth K. Shamblin, Harold L. (Pt)	McFarland, Kenneth K. Shamblin, Harold	E. 85' McFarland, Kenneth K. Shamblin, Harold	E. 85' McFarland, Kenneth K. Shamblin, Harold	E. 85' McFarland, Kenneth K. Shamblin, Harold	E. 85' McFarland, Kenneth K. Shamblin, Harold
16		McFarland, Kenneth K. Shamblin, Harold L. (Pt)	McFarland, Kenneth K. Shamblin, Harold	McFarland, Kenneth K. Shamblin, Harold	McFarland, Kenneth K. Shamblin, Harold	"	"
17		"	"	"	"	"	"
18		Jarvis, Frank	Jarvis, Frank	Jarvis, Frank	Jarvis, Frank (Ex)	Jarvis, Frank (Pt)	Jarvis, Frank (Pt)

SURVEY Alford add
 ETOWAH COUNTY — JERRY B. JONES, TAX ASSESSOR

SECTION _____
 TOWNSHIP _____
 RANGE _____

MAP RECORDED IN
 Map Book 2 Page 308

FORM 3 B. T. C. ROBERTS & SON—BIRMINGHAM

LOT	BLOCK	1972	1973	1974	1975	1976	1977
	37						
19		Jarvis, Frank	Jarvis Frank	Jarvis. Frank	Jarvis, Frank ^(S)	Jarvis Frank (ex)	Jarvis Frank (est)
20		Jarvis, Frank	"	"	Jarvis Frank	Jarvis, Frank	Jarvis, Frank
21		"	"	"	"	"	"
	38						
1		Howell, G.M.	Howell, G.M.	Howell, G.M.	Howell, G.M.	Howell, G.M.	Howell, G.M.
2		"	"	"	"	"	"
3		"	"	"	"	"	"
4		"	"	"	"	"	"
5		Neal, James S.	Neal, James S.	Neal, James S.	Neal, James S.	Neal, James S.	Neal, James S.
6		"	"	"	"	"	"
7		"	"	"	"	"	"
8		Larven, Henry L.	Larven, Henry L.	Larven, Henry L.	Larven, Henry L.	Larven, Henry L.	Larven, Henry L.
9		"	"	"	"	"	"
10		Howell, G.M.	Howell, G.M.	Howell, G.M.	Howell, G.M.	Howell, G.M.	Howell, G.M.
11		"	"	"	"	"	"
12		"	"	"	"	"	"
13		"	"	"	"	"	"
14		"	"	"	"	"	"
15		"	"	"	"	"	"
16		"	"	"	"	"	"

SURVEY Jefford add
 ETOWAH COUNTY — JERRY B. JONES, TAX ASSESSOR

SECTION _____
 TOWNSHIP _____
 RANGE _____

MAP RECORDED IN
 Map Book a Page 308

FORM 3 B. T. C. — ROBERTS & SON — BIRMINGHAM

LOT	BLOCK	1972	1973	1974	1975	1976	1977
	38						
17		McNutt, Jack	McNutt, Jack	McNutt, Jack	McNutt, Jack	McNutt, Jack	McNutt, Jack
18		"	"	"	"	"	"
39							
1		1/2 ^{3/8} Battle, G. W. 1/2 ^{3/8} Massey, Robert Newell 1/2 ^{3/8} "	Pt. McNair Properties Inc. Pt. Battle, G. W. 1/2 ^{3/8} Massey, Robert Newell	Pt. McNair Properties Inc. Pt. Battle, G. W. 1/2 ^{3/8} Bloodworth, Carl	Pt. McNair Properties Inc. Pt. Battle, G. W. 1/2 ^{3/8} Bloodworth, Carl	Pt. McNair Properties Inc. Pt. Battle, G. W. (ex) 1/2 ^{3/8} Bloodworth, Carl	Pt. McNair Properties Inc. Pt. Battle, G. W. (ex) 1/2 ^{3/8} Bloodworth, Carl
2		1/2 ^{3/8} Battle, G. W. Pt. McNair Properties Inc. Pt. "	Pt. Battle, G. W. Pt. McNair Properties Inc. Pt. "	Pt. Battle, G. W. Pt. McNair Properties Inc. Pt. "	Pt. Battle, G. W. Pt. McNair Properties Inc. Pt. "	Pt. Battle, G. W. (ex) Pt. McNair Properties Inc. Pt. "	Pt. Battle, G. W. (ex) Pt. McNair Properties Inc. Pt. "
3		1/2 ^{3/8} Battle, G. W. 1/2 ^{3/8} Massey, Robert Newell 1/2 ^{3/8} "	Pt. Battle, G. W. 1/2 ^{3/8} Massey, Robert Newell 1/2 ^{3/8} "	Pt. Battle, G. W. 1/2 ^{3/8} Bloodworth, Carl 1/2 ^{3/8} "	Pt. Battle, G. W. 1/2 ^{3/8} Bloodworth, Carl 1/2 ^{3/8} "	Pt. Battle, G. W. (ex) 1/2 ^{3/8} Bloodworth, Carl 1/2 ^{3/8} "	Pt. Battle, G. W. (ex) 1/2 ^{3/8} Bloodworth, Carl 1/2 ^{3/8} "
4		1/2 ^{3/8} Battle, G. W. Pt. McNair Properties Inc. 1/2 ^{3/8} Massey, Robert Newell	Pt. Battle, G. W. Pt. McNair Properties Inc. 1/2 ^{3/8} Massey, Robert Newell	Pt. Battle, G. W. Pt. McNair Properties Inc. 1/2 ^{3/8} Bloodworth, Carl	Pt. Battle, G. W. Pt. McNair Properties Inc. 1/2 ^{3/8} Bloodworth, Carl	Pt. Battle, G. W. Pt. McNair Properties Inc. 1/2 ^{3/8} Bloodworth, Carl	Pt. Battle, G. W. (ex) Pt. McNair Properties Inc. 1/2 ^{3/8} Bloodworth, Carl
5		Pt. McNair Properties Inc. 1/2 ^{3/8} Massey, Robert Newell	Pt. McNair Properties Inc. 1/2 ^{3/8} Massey, Robert Newell	Pt. McNair Properties Inc. 1/2 ^{3/8} Bloodworth, Carl	Pt. McNair Properties Inc. 1/2 ^{3/8} Bloodworth, Carl	Pt. McNair Properties Inc. 1/2 ^{3/8} Bloodworth, Carl	Pt. McNair Properties Inc. 1/2 ^{3/8} Bloodworth, Carl
6		Elrod, James	Elrod, James	Price, Grady	Price, Grady	Price, Grady	Price, Grady
7		"	"	"	"	"	"
8		"	"	"	"	"	"
9		"	"	"	"	"	"
10		"	"	"	"	"	"
11		"	"	"	"	"	"

SURVEY Jefferson add
 ETOWAH COUNTY — JERRY B. JONES, TAX ASSESSOR

SECTION _____
 TOWNSHIP _____
 RANGE _____

MAP RECORDED IN
 Map Book 2 Page 308

FORM 3 B. T. C. — ROBERTS & SON — BIRMINGHAM

LOT	BLOCK	1972	1973	1974	1975	1976	1977
	39						
12	(C)	B. O. S. Company Inc.	B. O. S. Company Inc.	B. O. S. Company Inc.	B. O. S. Company Inc.	B. O. S. Company Inc.	B. O. S. Company Inc.
13		"	"	"	"	"	"
14		"	"	"	"	"	"
15		Inellgrove, H. C. + Sisters	Inellgrove H. C. + Sisters	Inellgrove, H. C. + Sisters	Inellgrove, H. C. + Sisters	Inellgrove, H. C. + Sisters	Inellgrove, H. C. + Sisters
16		"	"	"	"	"	"
17		Pt Carrell, Edward z. (Pr) Steed, Alma J.	Pt Carrell, Edward z. Steed Alma J.	Pt Carrell, Edward z. Steed Alma J.	Pt Carrell, Edward z. Steed Alma J.	Pt Carrell, Edward z. Steed Alma J.	Pt Carrell, Edward z. Steed Alma J.
18		Pt Carrell, Edward z. (Pr) Steed, Alma J.	Pt Carrell, Edward z. Steed Alma J.	Pt Carrell, Edward z. Steed Alma J.	Pt Carrell, Edward z. Steed Alma J.	Pt Carrell, Edward z. Steed Alma J.	Pt Carrell, Edward z. Steed Alma J.
19		Pt Carrell, Edward z. (Pr) Steed, Alma J.	Pt Carrell, Edward z. Steed Alma J.	Pt Carrell, Edward z. Steed Alma J.	Pt Carrell, Edward z. Steed Alma J.	Pt Carrell, Edward z. Steed Alma J.	Pt Carrell, Edward z. Steed Alma J.
20		Pt Carrell, Edward z. (Pr) Steed, Alma J.	Pt Carrell, Edward z. Steed Alma J.	Pt Carrell, Edward z. Steed Alma J.	Pt Carrell, Edward z. Steed Alma J.	Pt Carrell, Edward z. Steed Alma J.	Pt Carrell, Edward z. Steed Alma J.
21		Pt Carrell, Edward z. (Pr) Steed, Alma J.	Pt Carrell, Edward z. Steed Alma J.	Pt Carrell, Edward z. Steed Alma J.	Pt Carrell, Edward z. Steed Alma J.	Pt Carrell, Edward z. Steed Alma J.	Pt Carrell, Edward z. Steed Alma J.
22		Pt Carrell, Edward z. (Pr) Steed, Alma J.	Pt Carrell, Edward z. Steed Alma J.	Pt Carrell, Edward z. Steed Alma J.	Pt Carrell, Edward z. Steed Alma J.	Pt Carrell, Edward z. Steed Alma J.	Pt Carrell, Edward z. Steed Alma J.

SURVEY Gelford road
 ETOWAH COUNTY — JERRY B. JONES, TAX ASSESSOR

SECTION _____
 TOWNSHIP _____
 RANGE _____

MAP RECORDED IN
 Map Book 2 Page 308

FORM 2 S. T. C. — ROBERTS & SON — BIRMINGHAM

LOT	BLOCK	1972	1973	1974	1975	1976	1977
	40						
1		Farrest Ave Bapt Ch	Farrest Ave Bapt. Ch.	Farrest Ave Bapt Ch	Farrest Ave Bapt. Ch.	Farrest Ave. Bapt. Ch.	Farrest Ave Bapt Church
2		"	"	"	"	"	"
3		"	"	"	"	"	"
4		"	"	"	"	"	"
5		"	"	"	"	"	"
6		"	"	"	"	"	"
7		"	"	"	"	"	"
8		"	"	"	"	"	"
9		"	"	"	"	"	"
10		"	"	"	"	"	"
11		"	"	"	"	"	"
12		"	"	"	"	"	"
13		"	"	"	"	"	"
14		"	"	"	"	"	"
15		"	"	"	"	"	"
16		"	"	"	"	"	"
17		"	"	"	"	"	"
18		"	"	"	"	"	"

SURVEY Alford add Re Ass
 ETOWAH COUNTY — JERRY B. JONES, TAX ASSESSOR

SECTION 5
 TOWNSHIP 12
 RANGE 6

MAP RECORDED IN
 Map Book A Page 434

FORM 3 B. T. C. ROBERTS & SON—BIRMINGHAM

LOT	BLOCK	1972	1973	1974	1975	1976	1977
1		Lewis, Andy	Lewis Andy	Lewis Andy	Lewis Andy	Lewis Andy	Lewis Andy
2		"	"	"	"	"	"
3		Keeling, Vann B	Keeling Vann B	Keeling Vann B	Keeling Vann B	Keeling Vann B	Keeling Vann B
4		"	"	"	"	"	"
5		Lewis, Andy	Lewis Andy	Lewis Andy	Lewis Andy	Lewis Andy	Lewis, andy
6		"	"	"	"	"	"

SURVEY *Jeffords Re Arr Sub #1*
 ETOWAH COUNTY — JERRY B. JONES, TAX ASSESSOR

SECTION 5
 TOWNSHIP 12
 RANGE 6

MAP RECORDED IN
 Map Book B Page 348

FORM 3 B, T. C. — ROBERTS & SON — BIRMINGHAM

LOT	BLOCK	1972	1973	1974	1975	1976	1977
	<i>A</i>						
		<i>no. 41' Davis, Mabel</i>	<i>no. 41' Duke, Mabel</i>	<i>no. 41' Naler, M. J.</i>	<i>no. 41' Naler, M. J.</i>	<i>no. 41' Naler, M. J.</i>	<i>no. 41' Naler, M. J.</i>
		<i>b. 46' Dooley, Henry C</i>	<i>5.46' Dooley, Henry C</i>	<i>46' Dooley, Henry C</i>	<i>46' Dooley, Henry C</i>	<i>46' Dooley, Henry C</i>	<i>46' Dooley, Henry C</i>
<i>1</i>	<i>P+</i>	<i>Hambley, A. J. & Beatrice</i>	<i>Hambley, A. J. & Beatrice</i>	<i>Hambley, A. J. & Beatrice</i>	<i>Hambley, A. J. & Beatrice</i>	<i>Hambley, A. J. & Beatrice</i>	<i>Hambley, A. J. & Beatrice</i>
		<i>b. 46' Dooley, Henry C</i>	<i>5.46' Dooley, Henry C</i>	<i>46' Dooley, Henry C</i>	<i>46' Dooley, Henry C</i>	<i>46' Dooley, Henry C</i>	<i>46' Dooley, Henry C</i>
		<i>no. 41' Davis, Mabel</i>	<i>no. 41' Duke, Mabel</i>	<i>no. 41' Naler, M. J.</i>	<i>no. 41' Naler, M. J.</i>	<i>no. 41' Naler, M. J.</i>	<i>no. 41' Naler, M. J.</i>
<i>2</i>	<i>P+</i>	<i>Hambley, A. J. & Beatrice</i>	<i>Hambley, A. J. & Beatrice</i>	<i>Hambley, A. J. & Beatrice</i>	<i>Hambley, A. J. & Beatrice</i>	<i>Hambley, A. J. & Beatrice</i>	<i>Hambley, A. J. & Beatrice</i>
		<i>b. 46' Dooley, Henry C</i>	<i>5.46' Dooley, Henry C</i>	<i>46' Dooley, Henry C</i>	<i>46' Dooley, Henry C</i>	<i>46' Dooley, Henry C</i>	<i>46' Dooley, Henry C</i>
		<i>no. 41' Davis, Mabel</i>	<i>no. 41' Duke, Mabel</i>	<i>no. 41' Naler, M. J.</i>	<i>no. 41' Naler, M. J.</i>	<i>no. 41' Naler, M. J.</i>	<i>no. 41' Naler, M. J.</i>
<i>3</i>	<i>P+</i>	<i>Hambley, A. J. & Beatrice</i>	<i>Hambley, A. J. & Beatrice</i>	<i>Hambley, A. J. & Beatrice</i>	<i>Hambley, A. J. & Beatrice</i>	<i>Hambley, A. J. & Beatrice</i>	<i>Hambley, A. J. & Beatrice</i>
<i>4</i>		<i>Naler, M. J.</i>	<i>Naler, M. J.</i>	<i>Naler, M. J.</i>	<i>Naler, M. J.</i>	<i>Naler, M. J.</i>	<i>Naler, M. J.</i>
<i>5</i>		<i>"</i>	<i>"</i>	<i>"</i>	<i>"</i>	<i>"</i>	<i>"</i>
<i>6</i>		<i>Hanks, John P.</i>	<i>Hanks, John P.</i>	<i>Hanks, John P.</i>	<i>Hanks, Mrs. John P.</i>	<i>Hanks, Mrs. John P.</i>	<i>Hanks, Mrs. John P.</i>
<i>7</i>		<i>"</i>	<i>"</i>	<i>"</i>	<i>"</i>	<i>"</i>	<i>"</i>
<i>8</i>		<i>Tidwell, Rilla</i>	<i>Anderson, Rosa</i>	<i>Anderson, Rosa</i>	<i>Anderson, Rosa</i>	<i>Anderson, Rosa</i>	<i>Anderson, Rosa</i>
<i>9</i>		<i>"</i>	<i>"</i>	<i>"</i>	<i>"</i>	<i>"</i>	<i>"</i>
<i>10</i>		<i>Ford, H. L.</i>	<i>Ford, H. L.</i>	<i>Ford, H. L.</i>	<i>Ford, H. L.</i>	<i>Ford, H. L.</i>	<i>Ford, H. L.</i>
<i>11</i>		<i>Ford, H. L.</i>	<i>Ford, H. L.</i>	<i>Ford, H. L.</i>	<i>"</i>	<i>"</i>	<i>"</i>

SURVEY Alford Re. Ass. Sub #1
 ETOWAH COUNTY — JERRY B. JONES, TAX ASSESSOR

SECTION 5
 TOWNSHIP 12
 RANGE 6

MAP RECORDED IN
 Map Book B Page 348

LOT	BLOCK	1972	1973	1974	1975	1976	1977
	<u>a</u>						
<u>12</u>		<u>Sturkie, W. Ray</u>	<u>Sturkie, H. Ray</u>	<u>Sturkie, H. Ray</u>	<u>Sturkie, H. Ray</u>	<u>Sturkie, H. Ray</u>	<u>Sturkie, H. Ray</u>
<u>13</u>		"	"	"	"	"	"
<u>14</u>		<u>Griffith, Frank C</u>	<u>Griffith, Mrs. Frank C</u>	<u>Griffith, Mrs. Frank C</u>	<u>Griffith, Mrs. Frank C</u>	<u>Griffith, Mrs. Frank C</u>	<u>Griffith, Mrs. Frank C</u>
<u>15</u>		"	"	"	"	"	"
<u>16</u>		<u>Crosson, Alice Clyde</u>	<u>Crosson, Alice Clyde</u>	<u>Crosson, Alice Clyde</u>	<u>Crosson, Alice Clyde</u>	<u>Crosson, Alice Clyde</u>	<u>Crosson, Alice Clyde</u>
<u>17</u>		"	"	"	"	"	" (est)
<u>18</u>		"	"	"	"	<u>Crosson, Alice Clyde</u>	<u>Crosson, Alice Clyde</u>
<u>19</u>		"	"	"	"	"	"
<u>20</u>		<u>Hutchins, Millard K</u>	<u>Hutchins, Millard K</u>	<u>Hutchins, Millard K</u>	<u>Hutchins, Millard K</u>	<u>Hutchins, Millard K</u>	<u>Hutchins, Millard K</u>
<u>21</u>		"	"	"	"	"	"
<u>22</u>		<u>Gray, A. B.</u>	<u>Gray, A. B.</u>	<u>Gray, A. B.</u>	<u>Gray, A. B.</u>	<u>Gray, A. B.</u>	<u>Gray, A. B.</u>
<u>23</u>		"	"	"	"	"	"

SURVEY *Alford's Re ass Sub #1*
 ETOWAH COUNTY — JERRY B. JONES, TAX ASSESSOR

SECTION 5
 TOWNSHIP 12
 RANGE 6

MAP RECORDED IN
 Map Book B Page 348

FORM 3, S. T. C. — ROBERTS & SON — BIRMINGHAM

LOT	BLOCK	1972	1973	1974	1975	1976	1977
	<i>A</i>						
<i>24</i>		<i>Malone, Richard</i>	<i>Malone, Richard</i>	<i>Malone, Richard</i>	<i>Malone, Richard</i>	<i>Malone, Richard</i>	<i>Malone, Richard</i>
<i>25</i>		"	"	"	"	"	"
<i>26</i>		<i>Sturkie, H. Ray</i>	<i>Sturkie, H. Ray</i>	<i>Sturkie, H. Ray</i>	<i>Sturkie, H. Ray</i>	<i>Sturkie, H. Ray</i>	<i>Sturkie, H. Ray</i>
<i>27</i>		"	"	"	"	"	"
<i>28</i>		<i>Gwin, Mrs. G. L. "Est"</i>	<i>Gwin, Mrs. G. L. "Est"</i>	<i>Gwin, Mrs. G. L. "Est"</i>	<i>Gwin, Mrs. G. L. "Est"</i>	<i>Gwin, Mrs. G. L. "Est"</i>	<i>Gwin, Mrs. G. L. "Est"</i>
<i>29</i>		"	"	"	"	"	"
<i>30</i>		<i>Owsley, A. B.</i>	<i>Owsley, A. B.</i>	<i>Owsley, A. B.</i>	<i>Owsley, A. B.</i>	<i>Owsley, A. B.</i>	<i>Owsley, A. B. (ex)</i>
<i>31</i>		"	"	"	"	"	"
<i>32</i>		<i>Gray, Hazel</i>	<i>Gray, Hazel</i>	<i>Gray, Hazel</i>	<i>Gray, Hazel</i>	<i>Gray, Hazel</i>	<i>Gray, Hazel</i>
<i>33</i>		<i>Swynon, Clifford</i>	<i>Swynon, Clifford</i>	<i>Swynon, Clifford</i>	<i>Swynon, Clifford</i>	<i>Swynon, Clifford</i>	<i>Swynon, Clifford</i>
<i>34</i>		<i>White, Ellen</i>	<i>White, Ellen</i>	<i>White, Ellen</i>	<i>White, Ellen</i>	<i>White, Ellen</i>	<i>White, Ellen</i>
<i>35</i>		<i>Noojin Investment Co</i>	<i>Noojin Inv. Co.</i>	<i>Noojin Inv. Co.</i>	<i>Noojin Inv. Co.</i>	<i>Noojin Inv. Co.</i>	<i>Noojin Inv. Co.</i>

SURVEY Alford's Re-ass Sub #1
 ETOWAH COUNTY — JERRY B. JONES, TAX ASSESSOR

SECTION 5
 TOWNSHIP 12
 RANGE 6

MAP RECORDED IN
 Map Book B Page 348

FORM 3 B. T. C. — ROBERTS & SON — BIRMINGHAM

LOT	BLOCK	1972	1973	1974	1975	1976	1977
	B						
1		Grace Baptist Church	Grace Baptist Church	Grace Baptist Church	Grace Baptist Church	Grace Baptist Church	Grace Baptist Church
2		"	"	"	"	"	"
3		"	"	"	"	"	"
4		"	"	"	"	"	"
5		"	"	"	"	"	"
6		"	"	"	"	"	"
7		"	"	"	"	"	"
8		"	"	"	"	"	"
9		Hooker, O. N.	Hooker, O. N.	Hooker, O. N.	Hooker, Mrs. O. N.	Hooker, Mrs. O. N.	Hooker, Mrs. O. N. (et al)
10		"	"	"	"	"	"
11		"	"	"	"	"	"
12		"	"	"	"	"	"
13		Grace Baptist Church	Grace Baptist Church	Grace Baptist Church	Grace Baptist Church	Grace Baptist Church	Grace Baptist Church
14		"	"	"	"	"	"
15		"	"	"	"	"	"
16		"	"	"	"	"	"
17		"	"	"	"	"	"
18		Cusimano, Mrs. Sarah	Cusimano, Mrs. Sarah	Cusimano, Mrs. Sarah	Cusimano, Mrs. Sarah	"	"
19		"	"	"	"	"	"
20		"	"	"	"	"	"
21		"	"	"	"	"	"

SURVEY Jeffords Re-ass Sub #1
 ETOWAH COUNTY — JERRY B. JONES, TAX ASSESSOR

SECTION 5
 TOWNSHIP 12
 RANGE 6

MAP RECORDED IN
 Map Book B Page 348

FORM 30, T. C. — ROBERTS & SON — BIRMINGHAM

LOT	BLOCK	1972	1973	1974	1975	1976	1977
	<u>C</u>						
<u>1</u>		<u>Durham, Clara</u>	<u>Durham, Clara</u>	<u>Durham, Clara</u>	<u>Durham, Clara</u>	<u>Durham, Clara</u>	<u>Durham, Charles E</u>
<u>2</u>		"	"	"	"	"	"
<u>3</u>		"	"	"	"	"	"
<u>4</u>		"	"	"	"	"	"
<u>5</u>		"	"	"	"	"	"
<u>6</u>		<u>Pierce, Willie Jas</u>	<u>Pierce Willie Jas</u>	<u>Pierce Willie Jas</u>	<u>Pierce, Willie Jas</u>	<u>Pierce, Willie Jas</u>	<u>Pierce Willie Jas</u>
<u>7</u>		"	"	"	"	"	"
<u>8</u>		<u>Conwell, James Erskine</u>	<u>Conwell, James E.</u>	<u>Conwell James E</u>	<u>Conwell, James E</u>	<u>Conwell, James E.</u>	<u>Conwell, James E.</u>
<u>9</u>		"	"	"	"	"	"
<u>10</u>		<u>Peggins Judge & M. Hardwick</u>	<u>Peggins Judge & Hardwick</u>	<u>Peggins Judge & Hardwick</u>	<u>Peggins Judge & Hardwick</u>	<u>Peggins Judge & Hardwick</u>	<u>Peggins Judge & Hardwick m.</u>
<u>11</u>		"	"	"	"	"	"
<u>12</u>		<u>Cusimano, Sarah</u>	<u>Cusimano Sarah</u>	<u>Cusimano, Sarah</u>	<u>Cusimano, Sarah</u>	<u>Grace Baptist Church</u>	<u>Grace Baptist Church</u>
<u>13</u>		"	"	"	"	"	"
<u>14</u>		"	"	"	"	"	"
<u>15</u>		"	"	"	"	"	"
<u>16</u>		"	"	"	"	"	"

FORM 3 B. T. C. — ROBERTS & SON — BIRMINGHAM

LOT	BLOCK	1972	1973	1974	1975	1976	1977
1	<u>D</u> E 80' E 80'	W 60' Payne, Less "Est" Malone, James & Nellie	W 60' Payne, Less "Est" Malone, James & Nellie	W 60' Payne, Less 'est' Malone, James & Nellie	W 60' Payne, Less 'est' Malone, James & Nellie	W 60' Payne, Less 'est' Malone, James & Nellie	W 60' Payne, Less 'est' Malone, James & Nellie
2	W 60'	Payne, Less East	Payne, Less East	Payne, Less 'est'	Payne, Less 'est'	Payne, Less 'est'	Payne, Less 'est'
3	9 ft	Thanner, Alfred + wif	Thanner, Alfred + wif	Thanner, Alfred + wif	Thanner, Alfred + wif	Thanner, Alfred + wif	Thanner, Alfred + wif
4	Pt	Johnson, Herman + wif	Johnson, Herman + wif	Johnson, Herman + wif	Johnson, Herman + wif	Johnson, Herman + wif	Johnson, Herman + wif
5	Pt	Tweymon, Clifford	Tweymon, Clifford	Tweymon, Clifford	Tweymon, Clifford	Tweymon, Clifford	Tweymon, Clifford
6		"	"	"	"	"	"
7		"	"	"	"	"	"
8		Harris, Ella Mae	Harris, Ella Mae	Harris, Ella Mae	Harris, Ella Mae	Harris, Ella Mae	Harris, Ella Mae
9		Harris, Ella Mae	Harris, Ella Mae	Harris, Ella Mae	"	"	"
10		Wilson, Herman	Wilson, Herman	Wilson, Herman	Wilson, Herman	Wilson, Herman	Wilson, Herman
11		"	"	"	"	"	"
12		Church	Church	Sixteenth Street Bapt. Church	Sixteenth Street Bapt. Church	Sixteenth Street Bapt. Church	Sixteenth St. Bapt. Church
13		"	"	"	"	"	"

SURVEY Jack Alford Estate
 ETOWAH COUNTY — JERRY B. JONES, TAX ASSESSOR

SECTION 11-12-13-14
 TOWNSHIP 11
 RANGE 7

MAP RECORDED IN
 Map Book G Page 1311

FORM 3 O. T. C. — ROBERTS & SON—BIRMINGHAM

LOT	BLOCK	1972	1973	1974	1975	1976	1977
	<u>a</u>						
<u>1</u>		<u>Penson, Harold</u>	<u>Penson Harold</u>	<u>Penson, Harold</u>	<u>Penson, Harold</u>	<u>Penson Benny</u>	<u>Penson Benny</u>
<u>2</u>		"	"	"	"	"	"
<u>3</u>		"	"	"	"	"	"
<u>4</u>		"	"	"	"	"	"
<u>5</u>		"	"	"	"	"	"
<u>6</u>		"	"	"	"	"	"
<u>7</u>		"	"	"	"	"	"
<u>8</u>		"	"	"	"	"	"
<u>9</u>		"	"	"	"	"	"
<u>10</u>		"	"	"	"	"	"
<u>11</u>		"	"	"	"	"	"
<u>12</u>		"	"	"	"	"	"
<u>13</u>		"	"	"	"	"	" ✓
<u>14</u>		"	"	"	"	"	" ✓
<u>15</u>		"	"	"	"	"	" ✓
<u>16</u>		"	"	"	"	"	" ✓
<u>17</u>		"	"	"	"	"	" ✓

SURVEY Jack Alford Estate
 ETOWAH COUNTY — JERRY B. JONES, TAX ASSESSOR

SECTION 11-12-13-14
 TOWNSHIP 11
 RANGE 7

MAP RECORDED IN
 Map Book 9 Page 311

FORM 3 B. T. C. ROBERTS & SON—BIRMINGHAM

LOT	BLOCK	1972	1973	1974	1975	1976	1977
	<u>A</u>						
18		<u>Denson, Harold</u>	<u>Denson, Harold</u>	<u>Denson, Harold</u>	<u>Denson, Harold</u>	<u>Denson, Benny</u>	<u>Denson, Benny</u>
19		"	"	"	"	"	"
20		"	"	"	"	"	"
21		"	"	"	"	"	"
22		"	"	"	"	"	"
23		"	"	"	"	"	"
24		"	"	"	"	"	"
25		"	"	"	"	"	"
26		"	"	"	"	"	"
27		"	"	"	"	"	"
28		"	"	"	"	"	"
	<u>B</u>						
1		<u>Templeton, C. D.</u>	<u>Templeton, C. D.</u>	<u>Templeton, C. D.</u>	<u>Templeton, C. D.</u>	<u>Templeton, C. D.</u>	<u>Templeton, C. D. (24)</u>
2		"	"	"	"	"	"
3		"	"	"	"	"	"
4		"	"	"	"	"	<u>Sehorn, Gay Nell</u>
5		"	"	"	"	"	"
6		"	"	"	"	"	"
7		"	"	"	"	"	"
8		"	"	"	"	"	"
9		"	"	"	"	"	"

SURVEY Jack Alford Estate
 ETOWAH COUNTY - JERRY B. JONES, TAX ASSESSOR

SECTION _____
 TOWNSHIP _____
 RANGE _____

MAP RECORDED IN
 Map Book G Page 311

FORM 3 B. T. C. ROBERTS & SON - BIRMINGHAM

LOT	BLOCK	1972	1973	1974	1975	1976	1977
	B						
10		Templeton, C. D.	Templeton, C. D.	Templeton, C. D.	Templeton, C. D.	Templeton, C. D.	Sehorne Gay Nell
11		Blythe, William E. & w/	Blythe, William E. & w/	Blythe, William E. & w/	Blythe, William E. & w/	Blythe, William E. & w/	Blythe, William E. & w/
12		Denson, Harold	Denson, Harold	Denson, Harold	Templeton, C. D.	Templeton, C. D.	Sehorne, Gay Nell
		pt "	pt "	pt "	pt "	pt "	pt "
13	b/w/2	Crayle, Frank	Crayle, Frank	Crayle, Frank	Crayle, Frank	Crayle, Frank	Crayle, Frank
14		"	"	"	"	"	"
15		Templeton, C. D.	Templeton, C. D.	Templeton, C. D.	Templeton, C. D.	Templeton, C. D.	Sehorne Gay Nell
16		"	"	"	"	" ✓	"
17		"	"	"	"	" ✓	"
18		Graham, Earl C.	Graham, Earl C.	Graham, Earl C.	Graham, Earl C.	Graham, Earl C.	Graham, Earl C.
19		"	"	"	"	" ✓	"
20		"	"	"	"	" ✓	" ✓
21		"	"	"	"	" ✓	" ✓
22		"	"	"	"	" ✓	" ✓
23		"	"	"	"	"	" ✓
24		McDougal, Arthur	McDougal, Arthur	McDougal, Arthur	McDougal, Arthur	McDougal, Arthur	Hogan, James ✓
25		"	"	"	"	" ✓	" ✓
26		"	"	"	"	" ✓	" ✓
27		"	"	"	"	" ✓	" ✓
28		Graham, Earl C.	Graham, Earl C.	Graham, Earl C.	Graham, Earl C.	Graham, Earl C.	Graham, Earl C. ✓
29		"	"	"	"	" ✓	" ✓
30		"	"	"	"	" ✓	"

SURVEY Jack Alford Estate
 ETOWAH COUNTY — JERRY B. JONES, TAX ASSESSOR

SECTION _____
 TOWNSHIP _____
 RANGE _____

MAP RECORDED IN
 Map Book G Page 311

FORM 3 & T. C. ROBERTS & SON—BIRMINGHAM

LOT	BLOCK	1972	1973	1974	1975	1976	1977
	<u>B</u>						
31		Graham, Earl C	Graham, Earl C	Graham, Earl C	Graham, Earl C	Graham, Earl C	Graham, Earl C
32		"	"	"	"	" ✓	"
33		Templeton, C. D.	Templeton, C. D.	Templeton, C. D.	Templeton, C. D.	Templeton, C. D. ✓	Shorne Gay Nell
34		"	"	"	"	" ✓	"
35		"	"	"	"	" ✓	"
36		"	"	"	"	" ✓	"
37		"	"	"	"	" ✓	"
	<u>C</u>						
1		Martin, Lee E.	Martin, Lee E.	Martin, Lee E.	Martin, Lee E.	Martin, Lee E. ✓	Martin, Lee E. ✓
2		"	"	"	"	" ✓	" ✓
3		"	"	"	"	" ✓	" ✓
4		"	"	"	"	" ✓	" ✓
5		"	"	"	"	" ✓	"
6		"	"	"	"	" ✓	"
7		"	"	"	"	" ✓	"
8		"	"	"	"	" ✓	"
9		Vance, Pearl L.	Vance, Pearl L.	Vance, Pearl L.	Vance, Pearl L.	Vance, Pearl L.	Vance, Pearl L.
10		McCullie, Owen E. & Wj	McCullie, Owen E. & Wj	McCullie, Owen E. & Wj	McCullie, Owen E. & Wj	McCullie, Owen E. & Wj	McCullie, Owen E. & Wj
11		Rae, Curtis	Rae, Curtis	Rae, Curtis	Rae, Curtis	Rae, Curtis	Rae, Curtis
12		"	"	"	"	"	"
13		Alford, Jack 'est'	Alford, Jack 'est'	Alford, Jack 'est'	Alford, Jack 'est'	Alford, Jack 'est'	Alford, Jack 'est'
14		"	"	"	"	" ✓	"

SURVEY Jack Alford Estate
 ETOWAH COUNTY — JERRY B. JONES, TAX ASSESSOR

SECTION _____
 TOWNSHIP _____
 RANGE _____

MAP RECORDED IN
 Map Book A Page 311

FORM 3 B. T. C. ROBERTS & SON - BIRMINGHAM

LOT	BLOCK	1972	1973	1974	1975	1976	1977
	C						
15		Alford, Jack "Est"	Alford Jack 'est'	Alford, Jack 'est'	Alford, Jack 'est'	Alford Jack 'est'	Alford Jack 'est'
16		"	"	"	"	" ✓	"
17		"	"	"	"	" ✓	"
18		"	"	"	"	" ✓	"
19		"	"	"	"	" ✓	"
20		"	"	"	"	" ✓	"
21		Honeycutt, D. E. & Kathleen	Honeycutt D. E. & Kathleen	Honeycutt, D. E. & K.	Honeycutt, D. E. & K.	Honeycutt, D. E. & K.	Honeycutt, D. E. & K.
22		"	"	"	"	"	"
23		Carson, Allen A. & Marjorie	Carson, Allen A. & Marjorie	Carson, Allen A. & M.	Carson, Allen A. & M.	Carson, Allen A. & M.	Carson, Allen A. & M.
24		"	"	"	"	" ✓	"
25		Martin, Lee E.	Martin, Lee E.	Martin, Lee E.	Martin, Lee E.	Martin, Lee E. ✓	Martin, Lee E.
26		"	"	"	"	" ✓	"
27		"	"	"	"	" ✓	"
28		"	"	"	"	"	"
29		"	"	"	"	"	"
30		"	"	"	"	" ✓	"
Lake		Martin, Lee E.	Martin, Lee E.	"	"	"	"
	D						
1		Alford, Jack Est	Alford, Jack Est	Alford, Jack 'est'	Cedar Hills Inc. [®]	Cedar Hills Inc. [®]	Cedar Hills Inc. [®]
2		"	"	"	"	"	"

SURVEY Jack Alford Estate
 ETOWAH COUNTY — JERRY B. JONES, TAX ASSESSOR

SECTION _____
 TOWNSHIP _____
 RANGE _____

MAP RECORDED IN
 Map Book G Page 311

FORM 9 S. T. C. — ROBERTS & SON — BIRMINGHAM

LOT	BLOCK	1972	1973	1974	1975	1976	1977
3		Alford Jack 'Est' Alford. Jack '62' Alford. Jack 'int'			Cedar Hills, Inc. (C)	Cedar Hills Inc	Cedar Hills Inc.
4		"	"	"	"	"	"
5		"	"	"	"	"	"
6		"	"	"	"	"	Downey H.K.
7		"	"	"	"	"	"
8		"	"	"	"	"	"
9		"	"	"	"	"	"
10		"	"	"	"	"	White, Julian J.
11		"	"	"	"	"	Cedar Hills Inc.
12		"	"	"	"	"	"
13		"	"	"	"	"	"
15		"	"	"	"	"	"
16		"	"	"	"	"	"
17		"	"	"	"	"	"
18		"	"	"	"	"	"
19		"	"	"	"	"	"
20		"	"	"	"	"	"
21		"	"	"	"	"	"
22		"	"	"	"	"	"
23		"	"	"	"	"	Levin, Meli Eugene

SURVEY Jack Alford Estate
 ETOWAH COUNTY — JERRY B. JONES, TAX ASSESSOR

SECTION _____
 TOWNSHIP _____
 RANGE _____

MAP RECORDED IN
 Map Book L Page 311

FORM 3 0. T. C. ROBERTS & SON - BIRMINGHAM

LOT	BLOCK	1972	1973	1974	1975	1976	1977
	D						
24		Alford, Jack "Est"	"	Alford, Jack 'est'	Cedar Hills, Inc.	Cedar Hills Inc.	Lewis, Melvin Eugene
25		"	"	"	"	Wallace, William?	Wallace, William?
26		"	"	"	"	"	"
27		"	"	"	"	"	"
28		"	"	"	"	"	"
	E						
1		Alford, Jack "Est"	Alford, Jack 'Est'	Alford, Jack 'est'	Alford, Jack 'est'	Morris, David E.	Morris, David E.
2		"	"	"	"	"	"
3		Ryan, Roland M.	Ryan, Roland M.	Ryan, Roland M.	Woods, Charles	Woods, Charles	Woods, Charles
4		"	"	"	"	"	"
5		"	"	"	"	"	"
6		Goodwin, Dr. J. David	Goodwin, Dr. J. David	Goodwin, Dr. J. David	Goodwin, Dr. J. David	Goodwin, Dr. J. David	Goodwin, Dr. J. David
7		"	"	"	"	"	"
8		Brewer, C. E.	Brewer, C. E.	Brewer, C. E.	Brewer, Ralph D.	Brewer, Ralph D.	Brewer, Ralph D.
9		?	?	?	?	See 1977 (for 1972 thru 77)	Thompson, Charles R. & Gene J. Thompson
10		?	?	?	?	"?	"
11		Carr, J. Richard	Carr, J. Richard	Stiles, Frank L.	Stiles, Frank L.	Stiles, Frank L.	Stiles, Frank L.
12		Wright, Hubert H.	Wright, Hubert H.	Wright, Hubert	Alford, Carolyn	Alford, Carolyn	Alford, Carolyn
13		Cargel, W. E.	Cargel, W. E.	Winton, Francis	Dansett, C. R. & Cecil	Dansett, C. R. & Cecil	Dansett, C. R. & Cecil
14		Stiles, Frank L.	Stiles, Frank L.	Stiles, Frank L.	Moore, Charles T.	Moore, Charles T.	Moore, Charles T.

LOT	BLOCK	1972	1973	1974	1975	1976	1977
	E						
15		Still Frank L.	Still Frank L.	Still Frank L.	Moore, Chad T.	Moore, Charles T.	Moore, Charles T.
16		Gibson, Samuel E.	Gibson, Samuel E.	Moore, Chad T.	Moore, Charles T.	"	"
17		"	"	"	"	"	"
18		"	"	"	"	"	"
19		Alford, Jack 'Est'	Alford, Jack 'Est'	Alford, Jack 'Est'	Alford, Jack 'Est'	Alford, Jack 'Est'	Alford, Jack 'Est'
20		Pearson, Claude	Pearson, Claude	Pearson, Claude	Pearson, Claude	Pearson, Claude	Pearson, Claude
21		Roberts, Robt L.	Roberts, Robt L.	Roberts, Robt L.	Roberts, Robt L.	Roberts, Robert L.	Roberts, Robert L.
22		Williams, Bobby G.	Williams, Bobby G.	Williams, Bobby G.	Williams, Bobby G.	Williams, Bobby G.	Vance, W.O.
23		Alford, Jack Est	Alford, Jack Est	Alford, Jack 'Est'	Alford, Jack 'Est'	Alford, Jack 'Est'	Alford, Jack 'Est'
24		Vance, W.O.	Vance, W.O.	Vance, W.O.	Vance, W.O.	Vance, W.O.	Vance, W.O.
25		Vance, W.O.	"	"	"	"	"
26		Roberts, Robt L.	Roberts, Robt L.	Roberts, Robt L.	Roberts, Robt L.	Roberts, Robt L.	Roberts, Robert L.
27		Layfield, J.P. + Ruth	Layfield, J.P. + Ruth	Layfield, J.P. + Ruth	Layfield, J.P. + Ruth	Layfield, J.P. + Ruth	Layfield, J.P. + Ruth
28		"	"	"	"	"	"
29		"	"	"	"	"	"
30		Alford, Jack Est	Cameron, Annie R.	Cameron, Annie R.	Cameron, Annie R.	Cameron, Annie R.	Cameron, Annie R.
31		Akridge, T + Johnson, L.	Cameron, Annie R.	"	"	"	"
32		No Lot on map	No Lot on Map	No Lot on Map	No Lot on Map	No Lot on Map	No Lot on Map
33		Akridge, T + L Johnson	Cameron, Annie R.	Cameron, Annie R.	Cameron, Annie R.	Cameron, Annie R.	Cameron, Annie R.
34		Alford, Jack 'Est'	Alford, Jack Est	Alford, Jack 'Est'	Alford, Jack Est	Alford, Jack 'Est'	Alford, Jack 'Est'
35		"	"	"	"	"	"

SURVEY *M.C. Allgood Sub*
 ETOWAH COUNTY - JERRY B. JONES, TAX ASSESSOR

SECTION 30
 TOWNSHIP 12
 RANGE 7

MAP RECORDED IN
 Map Book C Page 32

FORM 3 B. T. C. ROBERT & SON - BIRMINGHAM

LOT	BLOCK	1972	1973	1974	1975	1976	1977
5		Owens, James H.	Owens, James H.	Owens James H.	Owens James H.	Owens James H. Pt " Pt "	Owens James H. Pt "
6		Watson, R. E. Pt " "	Watson, R. E. Pt " "	Watson, R. E. Pt " "	Watson, R. E. Pt " "	Watson, R. E. Pt " "	Watson, R. E. Pt " "
7	Pt	Evans, Jodie	Evans Jodie	Evans Jodie	Evans Jodie	Evans Jodie	Evans Jodie
8		McBrayer, T. C.	McBrayer T. C.	McBrayer T. C.	McBrayer T. C.	McBrayer T. C.	McBrayer T. C.
9		Burgess, J. C.	Burgess, J. C.	Burgess J. C. ^(EX) <i>his</i>	Burgess, J. C. ^(EX) <i>his</i>	Burgess, J. C. ^(EX) <i>his</i>	Burgess, J. C. ^(EX) <i>his</i>
10		Evans, Jodie	Evans, Jodie	Evans, Jodie	Evans, Jodie	Evans, Jodie	Evans, Jodie
11		"	"	"	"	"	"
12	Pt	Clark, Willis M.	Clark, Willis M.	Clark, Willis M.	Clark, Willis M.	Clark, Willis M.	Clark, Willis M.
	Pt	Butler, King E. & w/	Butler, King E. & w/	Butler, King E. & w/	Butler, King E. & w/	Butler, King E. & w/	Butler, King E. & w/
13		Clark, Willis M.	Clark, Willis M.	Clark, Willis M.	Clark, Willis M.	Clark, Willis M.	Clark, Willis M.
	Pt	Lybrand, Mrs. J. P.	Lybrand, Mrs. J. P.	Lybrand, Mrs. J. P.	Lybrand, Mrs. J. P.	Lybrand, Mrs. J. P. ^(EX) <i>his</i>	Lybrand, Mrs. J. P. ^(EX) <i>his</i>
14	Pt	Abel, W. M.	Abel, W. M.	Abel, W. M.	Abel, W. M.	Abel, W. M.	Abel, W. M.
15		"	"	"	"	"	"
16		"	"	"	"	"	"
18		Queen City Inv. Inc.	Queen City Inv. Inc.	Queen City Inv. Inc.	Queen City Inv. Inc.	Queen City Inv. Inc. ^(EX) <i>his</i>	Queen City Inv. Inc. ^(EX) <i>his</i>

SURVEY M. C. Allgood, Jr.
 ETOWAH COUNTY — JERRY B. JONES, TAX ASSESSOR

SECTION 30
 TOWNSHIP 12
 RANGE 7

MAP RECORDED IN
 Map Book 6 Page 35

See also 26-1-2-3-4 McAllgood Sub

FORM 3 S. T. C. — ROBERTS & SON — BIRMINGHAM

LOT	BLOCK	1972	1973	1974	1975	1976	1977
	1						
1	(b)	Queen City Inv. Inc.	Queen City Inv. Inc.	Queen City Inv. Inc.	Queen City Inv. Inc.	Queen City Inv. Inc.	Queen City Inv. Inc.
2		"	"	"	"	"	"
3		"	"	"	"	"	"
4		"	"	"	"	"	"
5		"	"	"	"	"	"
6		"	"	"	"	"	"
7		"	"	"	"	"	"
8		"	"	"	"	"	"
9		"	"	"	"	"	"
10		"	"	"	"	"	"
11		"	"	"	"	"	"
12		"	"	"	"	"	"
13		"	"	"	"	"	"
14		"	"	"	"	"	"
15		"	"	"	"	"	"
16		"	"	"	"	"	"
	2						
1		Todd, Chas B. sup	Todd, Chas B. sup	Sherris Pharmacy	Sherris Pharmacy	(c) correct copy Sherris Pharmacy	Guaranty Mortgage Co
2		"	"	Guaranty Mortgage Co	Guaranty Mortgage Co	(c) Guaranty Mortgage Co	Sherris Pharmacy Inc.
3		"	"	St Sherris Pharmacy	St Sherris Pharmacy	(c) (with) Sherris Pharmacy	Guaranty Mortgage Co
4	(c)	Guaranty Mortgage Co	Guaranty Mortgage Co	Guaranty Mortgage Co	Guaranty Mortgage Co	(c) Guaranty Mortgage Co	Guaranty Mortgage Co
5		"	"	"	"	"	"

SURVEY Amann Place
 ETOWAH COUNTY — JERRY B. JONES, TAX ASSESSOR

SESE 20-12-6
 NE 29-12-6
 NE 29-12-6

SECTION 20-28-29
 TOWNSHIP 12
 RANGE 6

MAP RECORDED IN
 Map Book 159 Page 159

FORM 3 B. T. C. — ROBERTS & SON—BIRMINGHAM

LOT	BLOCK	1972	1973	1974	1975	1976	1977
						ex. Pt. Silvey, Inez G.	Pt. Bates, Hiram Winton + N.
		Pt. Grant, Grace W.	Pt. Grant, Grace W.	Pt. Grant, Grace W.	Pt. Grant, Grace W.	Pt. Grant, Grace W.	Pt. Grant, Grace W. ex.
		Pt. Norton, Eva.	Pt. Norton, Eva.	Pt. Norton, Eva.	Pt. Norton, Eva.	Pt. Norton, Eva.	Pt. Norton, Eva.
		(Pt) Silvey, Wm. V.	Pt. Silvey, Wm. V.	Pt. Silvey, Wm. V.	Silvey Wm. V. + Levy	Silvey Wm. V. + Levy.	Silvey, William + Levy.
1		(Pt) Silvey, Inez G.	Pt. Silvey Inez G.	Pt. Silvey Inez G.	Pt. Silvey Inez G. ex.	Protostat & special C.R.	Protostat & special C.R.
		Pt. Norton, Eva	Pt. Norton, Eva.	Pt. Norton, Eva.	Pt. Norton, Eva.	Pt. Norton, Eva.	Pt. Norton, Eva.
		Pt. Hurston, Dwight surj.	Pt. Hurston, Dwight + surj.	Pt. Hurston, Dwight + surj.	Pt. Hurston, Dwight + surj.	Pt. Hurston, Dwight + surj.	Pt. Hurston, Dwight + surj.
							Silvey, William + Levy
		(Pt) Lockhart, James E.	Pt. Lockhart, James E.	Pt. Lockhart, James E.	Pt. Lockhart, James E.	Pt. Lockhart, James E.	Pt. Lockhart, James E.
		(Pt) Silvey, Leland V.	Pt. Silvey, Leland V.	Pt. Silvey, Leland V.	Pt. Silvey, Inez G. ex.	Pt. Silvey, Inez G. (ex)	Pt. Bates, Hiram Winton + N.
2		(Pt) Silvey, Inez G.	Pt. Silvey, Inez G.	Pt. Silvey, Inez G.	Pt. Silvey, Leland V.	Pt. Silvey, Leland V.	Pt. Silvey, Leland V.
		Pt. Odom, Lewis B. Jr. + Janelle	Pt. Odom, Lewis B. Jr. + Janelle	Pt. Odom, Lewis B. Jr. + Janelle	Pt. Odom, Lewis B. Jr. + Janelle	Pt. Odom, Lewis B. Jr. + Janelle	Pt. Odom, Lewis B. Jr. + Janelle
		Pt. McCartney, Margaret R. + Shady M. Silvey	Pt. McCartney, Margaret R. + Shady M. Silvey	Pt. McCartney, Margaret R. + Shady M. Silvey	Pt. McCartney, Margaret R. + Shady M. Silvey	Pt. McCartney, Margaret R. + Shady M. Silvey	Pt. McCartney, Margaret R. + Shady M. Silvey
		Pt. Norton, Eva	Pt. Norton, Eva.	Pt. Norton, Eva.	Pt. Norton, Eva.	Pt. Norton, Eva.	Pt. Norton, Eva.
3		(Pt) Hurston, Dwight + surj.	Pt. Hurston, Dwight + surj.	Pt. Hurston, Dwight + surj.	Pt. Hurston, Dwight + surj.	Pt. Hurston, Dwight + surj.	Pt. Hurston, Dwight + surj.
		(Pt) Silvey, Inez G.	Pt. Silvey, Inez G.	Pt. Silvey, Inez G.	Pt. Silvey, Inez G. ex.	Pt. Silvey, Inez G.	Pt. Bates, Hiram Winton + N. E. Bates
					Yetter D. D.	Yetter D. D.	Yetter D. D.
		Pt. Cornelius, Finis E.	Pt. Cornelius Finis E.	Pt. Cornelius, Finis E.	Pt. Cornelius, Finis E.	Pt. Cornelius, Finis E.	Pt. Cornelius, Finis E.
		Pt. Odom, Lewis B. Jr. + Janelle	Pt. Odom, Lewis B. Jr. + Janelle	Pt. Odom, Lewis B. Jr. + Janelle	Pt. Odom, Lewis B. Jr. + Janelle	Pt. Odom, Lewis B. Jr. + Janelle	Pt. Odom, Lewis B. Jr. + Janelle
		Pt. Norton, Eva	Pt. Norton, Eva.	Pt. Norton, Eva.	Pt. Norton, Eva.	Pt. Norton, Eva.	Pt. Norton, Eva.
		(Pt) Stringer, Anita M.	Pt. Stringer, Anita M.	Pt. Stringer, Anita M.	Pt. Stringer, Anita M.	Pt. Stringer, Anita M.	Pt. Stringer, Anita M.
4		(Pt) Silvey, Inez G.	Pt. Silvey, Inez G.	Pt. Silvey, Inez G.	Pt. Silvey, Inez G.	Pt. Silvey, Inez G.	Pt. Bates, Hiram Winton + N. E. Bates
					Case Pt. Bailey, C. B.	Bailey, C. B.	Smith Nell J.
		Pt. Cornelius, Finis E.	Pt. Cornelius Finis E.	Pt. Cornelius, Finis E.	Pt. Cornelius, Finis E.	Pt. Cornelius, Finis E.	Pt. Cornelius, Finis E.
		Pt. Biddle Jackie Charles	Pt. Biddle Jackie C.	Pt. Biddle Jackie C.	Pt. Biddle Jackie C.	Pt. Biddle Jackie C.	Pt. Biddle Jackie C.
		Pt. Norton, Eva	Pt. Norton, Eva.	Pt. Norton, Eva.	Pt. Norton, Eva.	Pt. Norton, Eva.	Pt. Norton, Eva.
		(Pt) Silvey, Inez G.	Pt. Silvey, Inez G.	Pt. Silvey, Inez G.	Pt. Silvey, Inez G.	Pt. Silvey, Inez G.	Pt. Silvey, Inez G.
		(Pt) Robertson, J. W.	Pt. Walker, Charles B.	Pt. Walker, Charles B.	Pt. Walker, Charles B.	Pt. Walker, Charles B.	Pt. Walker, Charles B.
5		(Pt) Rhea, Richard E.	Pt. Rhea, Richard	Pt. Rhea, Richard	Pt. Rhea, Richard	Pt. Rhea, Richard	Pt. Rhea, Richard
					Case Pt. Bailey, C. B.	Bailey, C. B.	Smith Nell J.
		Pt. Norton, Eva	Pt. Norton, Eva.	Pt. Norton, Eva.	Pt. Norton, Eva.	Pt. Norton, Eva.	Pt. Norton, Eva.
		(Pt) Stubblefield, Dennis	Pt. Stubblefield, Dennis	Pt. Stubblefield, Dennis	Pt. Stubblefield, Dennis	Pt. Stubblefield, Dennis	Pt. Stubblefield, Dennis
		(Pt) Silvey, Inez G.	Pt. Silvey, Inez G.	Pt. Silvey, Inez G.	Pt. Silvey, Inez G.	Pt. Silvey, Inez G.	Pt. Silvey, Inez G.
		(Pt) Rhea, Richard E.	Pt. Rhea, Richard	Pt. Rhea, Richard	Pt. Rhea, Richard	Pt. Rhea, Richard	Pt. Rhea, Richard
6		(Pt) Rhea, Richard A.	Pt. Rhea, Richard A.	Pt. Rhea, Richard A.	Pt. Rhea, Richard A.	Pt. Rhea, Richard A.	Pt. Rhea, Richard A.
							Pt. Rhea, Richard

SURVEY Amann Place
 ETOWAH COUNTY — JERRY B. JONES, TAX ASSESSOR

SECTION _____
 TOWNSHIP _____
 RANGE _____

MAP RECORDED IN
 Map Book C Page 159

FORM 3 0. T. C. — ROBERTS & SON — BIRMINGHAM

LOT	BLOCK	1972	1973	1974	1975	1976	1977
		¹⁹⁷² P+ Cash, Billy Gene + Jennie	P+ Cash, Billy Gene + J.	P+ Cash, Billy Gene + J.	P+ Cash, Billy Gene + J.	P+ Cash, Billy Gene + J.	P+ Cash, Billy Gene + J.
		P+ Howell, Clara Belle Bonds	P+ Howell, Clara Belle Bonds	P+ Howell, Clara Belle	P+ Howell, Clara Belle ^{EX}	P+ Howell, Clara Belle ^(EX)	P+ Howell, Clara Belle Bonds ^(EX)
13	P+	Grampling, Charles D.	P+ Grampling, Charles D.	P+ Grampling, Charles D.	P+ Grampling, Charles D.	P+ Grampling, Charles D.	P+ Grampling, Charles D.
14		Wildhaver, Swin Club	Wildhaver Swin Club	Wildhaver Swin Club	Wildhaver Swin Club	Wildhaver Swin Club	Wildhaver Swin Club
15		Ramey, E. G.	Ramey E. G.	Ramey E. G.	Ramey E. G.	Ramey E. G.	Ramey E. G.
16		"	"	"	"	"	"
17		"	"	"	"	"	"
18		"	"	"	"	"	"
	P+	Draper, John	P+ Draper, John	P+ Draper, John	P+ Draper, John	P+ Draper, John	P+ Draper, John
	P+	Gilmer, Lem T. + WJ.	P+ Gilmer, Lem T. + WJ.	P+ Gilmer, Lem T. + WJ.	P+ Gilmer, Lem T. + WJ.	P+ Gilmer, Lem T.	P+ Little, Betty W + J.
19	P+	Draper, John	P+ Draper, John	P+ Draper, John	P+ Draper, John	P+ Draper, John	P+ Draper, John
	P+	Brannon, Ellis	P+ Brannon, Ellis	P+ Brannon, Ellis	P+ Wharton, Wayne	P+ Wharton, Wayne	P+ Wharton, Wayne
	P+	Gilmer, Lem T. + WJ.	P+ Gilmer, Lem T. + WJ.	P+ Gilmer, Lem T.	P+ Gilmer, Lem T.	P+ Gilmer, Lem T.	P+ Little, Betty W + J.
20	P+	Walden, Carl + Dorothy	P+ Walden, Carl + Dorothy	P+ Walden, Carl + Dot	P+ Walden, Carl + Dot	P+ Walden, Carl + Dot	P+ Walden, Carl + Dot
	P+	" " "	P+ " " "	P+ " " "	P+ " " "	P+ " " "	P+ " " "
	P+	Brannon, Ellis					
21	P+		P+ Brannon, Ellis	P+ Brannon, Ellis	Wharton, Wayne	Wharton, Wayne	Wharton, Wayne
22	P+	Glasson, John	P+ Morris, James G.	P+ Morris, Inc.	P+ Morris Bros Inc. ^(C)	P+ Morris Bros Inc. ^(C)	P+ Morris Bros, Inc. ^(C)
	P+	Beravides, Patricia	P+ Beravides, Patricia	P+ Beravides, Patricia	P+ Beravides, Patricia	P+ Beravides, Patricia	P+ Jacobson, Jerry M.
	P+				P+ Morris Bros, Inc. ^(C)	P+ Morris Bros, Inc. ^(C)	P+ Morris Bros, Inc. ^(C)
23	P+	Glasson, John	P+ Morris, James G.	P+ Morris, Inc.	P+ Louemas Realty Co. ^(C)	P+ Louemas Realty Co. ^(C)	P+ Louemas Realty Co. ^(C)

FORM 3 9, T. C. — ROBERTS & SON — BIRMINGHAM

LOT	BLOCK	1972	1973	1974	1975	1976	1977
27		W ¹ / ₂ McDowell, F. H. + wj. E ¹ / ₂ Brewer, J. S. + wj.	W ¹ / ₂ Hood, Roston E ¹ / ₂ Latt. C. H. + wj.	W ¹ / ₂ Hood, Roston E ¹ / ₂ Latt. C. H. + wj.	W ¹ / ₂ Hood, Roston E ¹ / ₂ Latt. C. H. + wj.	W ¹ / ₂ Hood, Roston E ¹ / ₂ Latt. C. H. + wj.	W ¹ / ₂ Hood, Roston E ¹ / ₂ Latt. C. H. + wj.
28		Hood, Roston	Hood, Roston	Hood, Roston	Hood, Roston	Hood, Roston	Hood, Roston
29		Bailey, C. B.	Bailey, C. B.	Bailey, C. B.	Bailey, C. B.	Bailey, C. B.	H. Freeman, Guy + John E. Hart, Robert D. + wj (see) Pt " "
30		"	Bailey, C. B.	Bailey, C. B.	"	"	H. Freeman, Guy + John
31		Rockhill, Inc.	Rockhill, Inc.	Rockhill, Inc.	Rouse, Dr. Steve	Rouse, Dr. Steve	Rouse, Dr. Steve
		Pt Laster, Joseph M. Pt Camp, Edison + wj.	Pt Laster, Joseph M. Pt Camp, Edison + wj.	Pt Laster, Joseph M. Pt Camp, Edison + wj.	Pt Laster, Joseph M. Pt Camp, Edison + wj.	Pt Laster, Joseph M. Pt Camp, Edison + wj.	(Pt) Laster, Joseph M. Pt Camp, Edison + wj.
32		Pt Church of Christ Pt " " "	Pt Church of Christ Pt " " "	Pt Church of Christ Pt " " "	Pt First Church of God Ravens C. Chapel Pt " "	Pt First Church of God Ravens C. Chapel Pt " "	Pt First Church of God, R. B. Chapel Pt " "
		Pt Laster, Joseph M. Pt Ashley, Leroy + Edna	Pt Laster, Joseph M. Pt Ashley, Leroy + Edna	Pt Laster, Joseph M. Pt Ashley, Leroy + Edna	Pt Laster, Joseph M. Pt Ashley, Leroy + Edna	Pt Laster, Joseph M. Pt Ashley, Leroy + Edna	Pt Laster, Joseph M. Pt Ashley, Leroy + Edna
33		^{middle 15'} Camp, Edison + wj.	Camp, Edison + wj.	Camp, Edison + wj.	Camp, Edison + wj.	Camp, Edison + wj.	Camp, Edison + wj.
34		Barclay, D. J. + Co. Inc.	Barclay, D. J. + Co. Inc.	Henslee, M. Douglas	Henslee, M. Douglas	Henslee, M. Douglas	Henslee, M. Douglas
35		Barclay, D. J. + Co. Inc.	Barclay, D. J. + Co. Inc.	Henslee, M. Douglas	Henslee, M. Douglas	Henslee, M. Douglas	Henslee, M. Douglas

SURVEY *Aman Place*
ETOWAH COUNTY — JERRY B. JONES, TAX ASSESSOR

SECTION _____
TOWNSHIP _____
RANGE _____

MAP RECORDED IN
Map Book *C* Page *157*

FORM 3 S. T. C. — ROBERTS & SON—BIRMINGHAM

LOT	BLOCK	1972	1973	1974	1975	1976	1977
				<i>St. Wilson, Edwin V. Jr.</i>	<i>St. Wilson, Edwin V. Jr.</i>		
			<i>St. Wilson, Edwin V. Jr.</i>	<i>Henslee M. Douglas</i>	<i>Henslee M. Douglas</i>	<i>St. Henslee, Douglas M.</i>	<i>St. Henslee, Douglas M.</i>
		<i>St. Wilson, Edwin V. Jr.</i>	<i>St. Piper, Adrian S.</i>	<i>St. Piper, Adrian S.</i>	<i>St. Piper, Adrian S.</i>	<i>St. M. Elrath, Jewel B.</i>	<i>St. M. Elrath, Jewel B.</i>
	<i>36</i>	<i>(St. Phillips, J. W. 'Mrs')</i>	<i>St. Phillips, J. W. 'Mrs'</i>	<i>St. Phillips, J. W. 'Mrs'</i>	<i>St. Phillips, J. W. 'Mrs'</i>	<i>St. Phillips, J. W. 'Mrs'</i>	<i>St. Phillips, J. W. 'Mrs'</i>
		<i>St. Warden, Carl + Dorothy</i>	<i>St. M. Saffery, Bessie L. E. +</i>	<i>St. Mansfield, Mitchell R.</i>	<i>St. Mansfield, Mitchell R.</i>	<i>St. Mansfield, Mitchell R.</i>	<i>St. Mansfield, Mitchell R.</i>
		<i>St. Wilson, Josephine + Albert J.</i>	<i>St. Wilson, Josephine + Albert J.</i>	<i>Rainbow Auto. Co. Inc.</i>	<i>St. Rainbow, Auto Co. Inc.</i>	<i>St. Rainbow, Auto Co. Inc.</i>	<i>St. Rainbow, Auto Co. Inc.</i>
	<i>37</i>						
	<i>38</i>	<i>Wilson, Josephine + Albert J.</i>	<i>Wilson, Josephine + Albert J.</i>	<i>Rainbow Auto. Co. Inc.</i>	<i>Rainbow Auto. Co. Inc.</i>	<i>Rainbow Auto. Co. Inc.</i>	<i>Rainbow Auto. Co. Inc.</i>
	<i>39</i>	"	"	"	"	"	"
	<i>40</i>	"	"	"	"	"	"
	<i>41</i>	"	"	"	"	"	"
	<i>42</i>	<i>Adams, Norman</i>	<i>Adams, Norman</i>	<i>Adams, Norman</i>	<i>Adams, Norman</i>	<i>Adams, Norman</i>	<i>Adams, Norman</i>
	<i>43</i>	"	"	"	"	"	"

SURVEY Agua Vista
 ETOWAH COUNTY — JERRY B. JONES, TAX ASSESSOR

SECTION 5 & 6
 TOWNSHIP 12
 RANGE 7

MAP RECORDED IN
 Map Book G Page 279-283

FORM 3 D. T. C. — ROBERTS & SON — BIRMINGHAM

LOT	BLOCK	1972	1973	1974	1975	1976	1977
1		Abernathy, T. B. + w/f	Abernathy T. B. + w/f	Abernathy T. B. + w/f	Abernathy T. B. + w/f	Abernathy T. B. + w/f	Abernathy T. B. + w/f
2		"	"	"	"	"	"
3		Willingham, Joseph E. + w/f	Willingham, Joseph E. + w/f	Willingham, Joseph E. + w/f	Willingham, Joseph E. + w/f	Stoddard, John Howell	Stoddard, John Howell
4		Meagher, T. C.	Meagher T. C.	Meagher T. C.	Meagher T. C.	Buggs Arthur	Buggs Arthur
5		Ashley, Hayden C. + w/f	Ashley Hayden + w/f	Ashley Hayden + w/f	Ashley Hayden + w/f	Ashley Hayden + w/f	Ashley Hayden + w/f
6		Bearden, Sam A.	Bearden Sam A.	Bearden Sam A.	Bearden Sam A.	Bearden Sam A.	Bearden Sam A.
7		Meagher, T. C.	Meagher T. C.	Meagher T. C.	Meagher T. C.	Neal, Arlie + w/f	Neal, Arlie + w/f
8		Bilbreath, J. C. + w/f	Bilbreath, J. C. + w/f	Pate, J. E. + C.	Pate, J. E. + C.	Pate, J. E. + C.	Pate, J. E. + Carolyn
9		Honeycutt, D. E. + w/f	Honeycutt, D. E. + w/f	Gregory, D. E. + w/f	Gregory, D. E. + w/f	Whiteside, Susan	Whiteside Susan
10		Strickland, Bill	Strickland Bill	Strickland, Bill	Strickland, Bill	Strickland, Bill	Holland, Murren + w/f
11		Ashley, Hayden C. + w/f	Griffith, David H. + w/f	Griffith, David H. + w/f	Griffith, David H. + w/f	Galloway, David W.	Bates Joseph M.
12		Meadows, Jerome E.	Meadows Jerome E.	Meadows Jerome E.	Meadows Jerome E.	Meadows Jerome E.	Meadows Jerome E.
13		Burgess, Dewey W.	Otwell, Thomas	Otwell Thomas	Lackmiller, Lem + w/f	Lackmiller, Lem + w/f	Lackmiller, Lem + w/f
14		Kiada, William Comp	Thomas Realty Co.	Thomas Realty Co.	Thomas Realty Co.	Hardeman, Claude D.	Hardeman, Claude D.
15		Honeycutt, D. E. + w/f	Honeycutt, D. E. + w/f	Gregory, D. E. + w/f	Gregory, D. E. + w/f	Maden Ralph T.	Maden Ralph T.
16		Parker, R. A.	Parker, R. A.	Maden, Ralph T.	Maden, Ralph T.	Maden, Ralph T.	"
17		"	"	"	"	"	"
18		Benfield, Buel E. Sr.	Thomas, A. Brice	Thomas, A. Brice	Thomas, A. Brice	Thomas, A. Brice	Thomas, A. Brice
19		Thomas, William T. + w/f	Thomas, William T. + w/f	Thomas, William T. + w/f	Thomas, William T. + w/f	Thomas, William T. + w/f	Thomas, William T. + w/f
20		Calston, Jean + C. L.	Calston Jean + C. L.	Calston Jean + C. L.	Calston Jean + C. L.	Dreyer Roger	Dreyer Roger
21		Calston, Jean + C. L.	"	"	"	"	"
22		Carr, J. Richard	Talley Alvin W.	Talley Alvin W.	Bone, Alfred L.	Bone, Alfred L.	Bone, Alfred L.

SURVEY Agua Vista
 ETOWAH COUNTY — JERRY B. JONES, TAX ASSESSOR

SECTION _____
 TOWNSHIP _____
 RANGE _____

MAP RECORDED IN
 Map Book 279 Page 283

FORM 3 B. T. C. — ROBERTS & SON — BIRMINGHAM

LOT	BLOCK	1972	1973	1974	1975	1976	1977
23		Ahemathy, T.B. + wif	Ahemathy T.B. + wif	Ahemathy T.B. + wif	Queretret, Leslie C.	Perry K.C. + Oma	Perry K.C. + Oma
24		"	"	"	"	"	Blair Doyle W.
25		Carr, J. Richard	Carr, J. Richard	Carr, J. Richard	Carr, Elizabeth	Carr, Elizabeth	Ampson, Ruby P.
26		Kirby, J.C. + wif	Kirby, J.C. + wif	Kirby, J.C. + wif	Kirby, J.C. + wif	Kirby, J.C. + wif	Kirby, J.C. + wif
27		Kirby, J.C. + wif	Anderson William E.	Anderson William E.	Anderson William E.	Owens, Betty L.	Owens, Betty L.
28		Ryder, Leonard L.	Ryder, Leonard L.	Ryder, Leonard L.	Ryder, Leonard L.	Ryder, Leonard L.	Ryder, Leonard L.
29		Adcock, A.D. + wif	Johnson, Ben P.	Johnson, Ben P.	Johnson, Ben P.	Johnson, Ben P.	Johnson, Ben P.
30		Robinson, Arthur P.	Robinson, Arthur P.	Robinson, Arthur P.	Robinson, Arthur P.	Robinson, Arthur P.	Robinson, Arthur P.
31		Adcock, A.D. + wif	Johnson, Ben P.	Johnson, Ben P.	Johnson, Ben P.	Johnson, Ben P.	Johnson, Ben P.
Reserve 1		Kidd, William Camp Jr.	Kidd, William Camp Jr.	Kidd, Wm. Camp Jr.	Kidd, Wm. Camp Jr.	Kidd, Wm. Camp Jr.	Kidd, Wm. Camp Jr.
Reserve 2		"	"	"	"	"	"
Reserve 3		"	"	"	"	"	"
Reserve 4		"	"	"	"	"	"
Reserve 5		"	"	"	"	"	"
Reserve 6		"	"	"	"	"	"
Reserve 7		"	"	"	"	"	"

SURVEY *Acadia Drive add*
 ETOWAH COUNTY — JERRY B. JONES, TAX ASSESSOR

SECTION 2
 TOWNSHIP 12
 RANGE 5

In *Attalla*
 MAP RECORDED IN
 Map Book 1 Page 112

FORM 2 B. T. C. — ROBERTS & SON — BIRMINGHAM

LOT	BLOCK	1972	1973	1974	1975	1976	1977
	1						
1		Washburn, Russell	Washburn Russell	Washburn, Russell (EX)	Washburn, Russell (EX)	Washburn, Russell (EX)	Washburn, Russell (EX)
2		"	"	"	"	"	"
3		Aphasia Corp. Aphasia Corp.	Aphasia Corp.	Aphasia Corp.	Morgan, James R.	Morgan, James R.	Morgan, James R.
4		"	"	"	"	"	"
5		"	"	"	"	"	"
6		"	"	"	"	"	"
7		Turner, Billy James Thomas	Morgan, James Robert	Morgan, James Robert	Morgan, James R.	Morgan, James R.	Morgan, James R.
8		"	"	"	"	"	"
9		"	"	"	"	"	"
10		"	"	"	"	"	"
11		Stoney, Mrs. Bill	Stoney Mrs. Bill	Stoney Mrs. Bill	Stoney Mrs. Bill	Stoney Mrs. Bill	Stoney Mrs. Bill
12		"	"	"	"	"	"
13		"	Pugh, Charlotte S.	Pugh, Charlotte S.	Pugh, Charlotte	Stoney, Charlotte A.	Stoney, Charlotte
14		"	"	"	"	"	"
15		"	"	"	"	"	"
16		"	"	"	"	"	"
17		Eberhart, John F.	Eberhart, John F.	Eberhart, John F.	Eberhart, John F.	Eberhart, John F.	Eberhart, John F.
18		"	"	"	"	"	"
19		"	"	"	"	"	"
20		"	"	"	"	"	"
21		Pt City Ramey, Joe	Pt City Ramey, Joe	Pt City Ramey, Joe	Pt City Ramey, Joe	Pt. City Ramey, Joe	Pt City McLennan Student

LOT	BLOCK	1972	1973	1974	1975	1976	1977
	1						
22		Pt. City Pt. Ramey, Joe	Pt. City Pt. Ramey Joe	Pt. City Pt. Ramey, Joe.	Pt. City Pt. Ramey, Joe.	Pt. City Pt. Ramey, Joe.	Pt. City Pt. M ^{rs} Dennis Hurd
23		Ramey, Joe	Ramey Joe	"	"	"	"
24		"	"	"	"	"	"
	2						
1		Ramey, Joe	Ramey, Joe	Ramey, Joe	Ramey, Joe.	Ramey Joe 'act'	Spartan Food Systems
2		"	"	"	"	"	"
3		"	"	"	"	"	"
4		"	"	"	"	"	"
5		"	"	"	"	"	"
6		"	"	"	"	"	20 1/2' Pt. Malone Howard
7		"	"	"	"	"	"
8		"	"	"	"	"	"
9		"	"	"	"	"	"
10		"	"	"	"	"	"
11		"	"	"	"	"	"
12		"	"	"	"	"	"
13		"	"	"	"	"	"
14		Union Oil Co. of Calif	Union Oil Co. of Calif	Union Oil Co. of Calif	Union Oil of Calif.	Union Oil of Calif	Union Oil of Calif
15		"	"	"	"	"	"
16		"	"	"	"	"	"
17		"	"	"	"	"	"
18		"	"	"	"	"	"
19		"	"	"	"	"	"

SURVEY Acadia add
 ETOWAH COUNTY — JERRY B. JONES, TAX ASSESSOR

SECTION _____
 TOWNSHIP _____
 RANGE _____

MAP RECORDED IN
 Map Book 2 Page 17

FORM 3 B. T. C. — ROBERTS & SON — BIRMINGHAM

LOT	BLOCK	1972	1973	1974	1975	1976	1977
20	2	Union Oil Co. of Calif Waffle House, Inc	Union Oil Co. of Calif Waffle House, Inc	Union Oil Co. of Calif Waffle House, Inc	Union Oil Co. of Calif Waffle House, Inc	Union Oil Co. of Calif Waffle House, Inc	Union Oil Co. of Calif Waffle House, Inc
21		"	"	"	"	"	"
22		"	"	"	"	"	"
23		"	"	"	"	"	"
24		Union Oil Co. of California	Union Oil Co. of Calif	Union Oil Co. of Calif	Union Oil Co. of Calif	Union Oil Co. of Calif	Union Oil Co. of Calif
25		"	"	"	"	"	"
26		"	"	"	"	"	"
27		"	"	"	"	"	"
28		"	"	"	"	"	"
1	3	Phillips Petroleum Co. The Exchange Bank Bldg	Phillips Petroleum Co. The Exchange Bank Bldg	Phillips Petroleum Co. The Exchange Bank Bldg	Phillips Petroleum Co. The Exchange Bank Bldg	Phillips Petroleum Co. The Exchange Bank	Phillips Petroleum Co. The Exchange Bank
2		Phillips Petroleum Co.	Phillips Petroleum Inc	Phillips Petroleum Co.	Phillips Petroleum Co.	Phillips Petroleum Co.	Phillips Petroleum
3		The Exchange Bank Bldg	The Exchange Bank Bldg	The Exchange Bank Bldg	The Exchange Bank Bldg	The Exchange Bank	The Exchange Bank
4		Phillips Petroleum Co.	Phillips Petroleum Co.	Phillips Petroleum Co.	Phillips Petroleum Co.	Phillips Petroleum Co.	Phillips Petroleum Co.
5		The Exchange Bank Bldg	The Exchange Bank Bldg	The Exchange Bank Bldg	The Exchange Bank Bldg	The Exchange Bank	The Exchange Bank
6		Phillips Petroleum Co.	Phillips Petroleum Co.	Phillips Petroleum Inc.	Phillips Petroleum Inc.	Phillips Petroleum Co.	Phillips Petroleum Co.
7		The Exchange Bank	The Exchange Bldg	The Exchange Bank Bldg	The Exchange Bank Bldg	The Exchange Bank	The Exchange Bank
8		May, Arthur O Jr	May Arthur O. Jr	May Arthur O. Jr	May Arthur O. Jr	May Arthur O.	May Arthur O.
9		"	"	"	"	"	"
10		"	"	"	"	"	"
11		"	"	"	"	"	"

SURVEY Acadia Drive add
 ETOWAH COUNTY — JERRY B. JONES, TAX ASSESSOR

SECTION 2
 TOWNSHIP 15
 RANGE 5

MAP RECORDED IN
 Map Book C Page 17

FORM 3 B. T. C. ROBERTS & SON - BIRMINGHAM

LOT	BLOCK	1972	1973	1974	1975	1976	1977
	3						
12		Cline, S. C.	Cline S. C.	Cline S. C.	Cline S. C.	Cline S. C. (ex)	Cline S. C. (ex)
13		"	"	"	"	"	" (ex)
14		"	"	"	"	Cline S. C.	Cline S. C.
15		"	"	"	"	"	"
16		Shamlin, Harold	Shamlin Harold	Shamlin Harold	Shamlin Harold	Shamlin Harold	Shamlin Harold
17		"	"	"	"	"	"
18		"	"	"	"	"	"
19		"	"	"	"	"	"
20		"	"	"	"	"	"
21		"	"	"	"	"	"
22		Durham, R. R.	Durham, R. R.	Durham, R. R.	Durham, R. R.	Durham, R. R.	Durham, R. R.
23		Durham, Phillip	Durham Phillip	Durham Phillip	Durham Phillip	Durham Phillip	Durham Phillip
24		Isaac, Carl Sr + wife	Isaac, Carl Sr + wife	Isaac, Carl Sr + wife	Isaac, Carl Sr + wife	Isaac, Carl Sr + wife	Isaac, Mildred Christine
25		Cline, S. C.	Cline S. C.	Cline S. C.	Cline S. C.	Cline S. C.	Cline S. C.
26		"	"	"	"	"	"
27		Trappanstedt, N. H. + wife	Trappanstedt, N. H. + wife	Trappanstedt, N. H. + wife	Trappanstedt, N. H.	Trappanstedt, N. H.	Trappanstedt, N. H. + wife
28		Clements, Tulla	Clements Tulla	Clements, Tulla	Clements, Tulla	Clements Tulla	Clements, Tulla
	Pt	"	Pt "	Pt "	Pt "	Pt "	Pt "
29	Pt	The Exchange Bank Bldg	The Exchange Bank Bldg	The Exchange Bank Bldg	The Exchange Bank Bldg	The Exchange Bank	The Exchange Bank
30		"	"	"	"	(ex) "	(ex) "
		"	"	"	"	"	"
		"	"	"	"	"	"
		"	"	"	"	"	"

SURVEY Acadia Drive Add
 ETOWAH COUNTY — JERRY B. JONES, TAX ASSESSOR

SECTION 2
 TOWNSHIP 15
 RANGE 5

MAP RECORDED IN
 Map Book 2 Page 217

FORM 3 B. T. C. — ROBERTS & SON — BIRMINGHAM

LOT	BLOCK	1972	1973	1974	1975	1976	1977
	4						
1		Texas. Inc	Lepaco. Inc.	Lepaco. Inc.	Lepaco. Inc	Lepaco. Inc.	Lepaco. Inc.
2		"	"	"	"	"	"
3		"	"	"	"	"	"
4		"	"	"	"	"	"
5		"	"	"	"	"	"
6		"	"	"	"	"	"
7		Trumaco Corporation	Trumaco Corp	Trumaco Corp	Gulf Oil Corp	Gulf Oil Corp.	Gulf Oil Corp.
8		"	"	"	"	"	"
9		"	"	"	"	"	"
10		"	"	"	"	"	"
11		"	"	"	"	"	"
12		"	"	"	"	"	"
13		"	"	"	"	"	"
14		"	"	"	"	"	"
	P+	"	"	"	"	"	"
15	P+	Etowah Enterprises Inc	Etowah Enterprises Inc	Etowah Enterprises Inc	Etowah Enterprises Inc	Etowah Enterprises Inc	Etowah Enterprises Inc
16		"	"	"	"	"	"
17		"	"	"	"	"	"
18		"	"	"	"	"	"
19		"	"	"	"	"	"
20		"	"	"	"	"	"
21		"	"	"	"	"	"
22		"	"	"	"	"	"

FORM 3 B. T. C.— ROBERTS & SON—BIRMINGHAM

LOT	BLOCK	1972	1973	1974	1975	1976	1977
	4						
23		^(C) Etowah Enterprises Inc	^(C) Etowah Enterprises	^(C) Etowah Enterprises	^(C) Etowah Enterprises Inc	^(C) Etowah Enterprises Inc	^(C) Etowah Enterprises Inc
24		"	"	"	"	"	"
25		"	"	"	"	"	"
26		"	"	"	"	"	"
27		"	"	"	"	"	"
28		"	"	"	"	"	"
29		"	"	^(C) Etowah Enterprises	"	"	"
30		"	"	"	"	"	"
31		"	"	"	"	"	"
32		"	"	"	"	"	"
33		"	"	"	"	"	"
34		"	"	"	"	"	"
35		"	"	"	"	"	"
36		"	"	"	"	"	"
	5						
1		Reed, John A.	Reed, John A.	Reed, John A.	Reed, John A.	Reed, John A.	Reed, John A.
2		"	"	"	"	"	"
3		Reed, John A.	"	"	"	"	"
4		"	"	"	"	"	"
5		Wood, Anthony Wayne	Wood Anthony Wayne	"	"	"	"
6		"	"	"	"	"	"
7		Haynie, R. L.	Haynie R. L.	Haynie R. L.	Haynie R. L.	Haynie R. L.	Haynie R. L.
8		"	"	"	"	"	"

SURVEY Acadia Drive add
 ETOWAH COUNTY — JERRY B. JONES, TAX ASSESSOR

SECTION _____
 TOWNSHIP _____
 RANGE _____

MAP RECORDED IN
 Map Book C Page 217

FORM 3 51, T. C. — ROBERTS & SON — BIRMINGHAM

LOT	BLOCK	1972	1973	1974	1975	1976	1977
	5						
9		Williams James B	Williams James B	Williams James B	Williams James B	Williams James B	Williams James B
10		"	"	"	"	"	"
11		Barnett, Billy J	Barnett, Billy J	Barnett, Billy J	Barnett, Billy J	Barnett, Billy J	Barnett, Billy J
12		"	"	"	"	"	"
13		Reed, John A.	Reed John A	Wood, Anthony W.	Wood Anthony W	Wood, Anthony W.	Miller, Robin Lamar
14		Lancaster, Johnny W	Lancaster Johnny W	Wood, Anthony W.	"	"	"
15		"	"	"	"	"	"
	6						
1		Spurlack, Jack	Spurlack, Jack	Spurlack Jack	Spurlack Jack	Spurlack Jack	Spurlack, Jack
2		"	"	"	"	"	"
3		Stone, J. A.	Stone J. A.	Stone, J. A.	Stone, J. A.	Stone J. A.	Stone J. A.
4		"	"	"	"	"	"
5		Bowling, John Jr.	Camp Claudia	Camp Claudia	Camp Claudia	Camp Claudia	Camp Claudia
6		Dodgens, Clarence F.	Dodgens, Clarence F.	Dodgens, J. F.	Dodgens, J. F.	Dodgens, J. F.	Dodgens, J. F.
7		Holland, W. S. Jr + wif	Holland, W. S. Jr + wif	Holland, W. S. Jr + wif	Holland, W. S. Jr + wif	Holland, W. S. Jr + wif	Holland, W. S. Jr + wif
8		"	"	"	"	"	"
9		Haynie, R. H.	Haynie R. H.	Haynie R. H.	Haynie R. H.	Haynie, R. H.	Haynie R. H. (ed)
10		Etowah County Fair	Etowah County Fair	Etowah County Fair	Etowah County Fair	Etowah County Fair	Etowah County Fair
11		"	"	"	"	"	"
12		"	"	"	"	"	"
16		Foreman, Edgar	Artie D unu	Dunn Artie	Dunn Artie	Dunn, Artie	Dunn Artie
17		Foreman, Edgar	"	"	"	"	"
18		Hambley, H. L + wif	Hambley H. L + wif	Hambley, H. L + wif	Hambley H. L + wif	Hambley H. L + wif	Hambley H. L + wif

FORM 3 B. T. C. — ROBERTS & SON — BIRMINGHAM

LOT	BLOCK	1972	1973	1974	1975	1976	1977
	6						
19		Lowe, H. S.	Lowe, H. S.	Lowe, H. S.	Lowe, H. S.	Lowe, H. S. (est)	Lowe, H. S. (est)
20		Presnell, J. A.	Presnell, J. A.	Presnell, J. A.	Presnell, J. A.	Presnell, J. A.	Presnell, J. A. (est)
21		Williams, James B.	Williams, James B.	Williams, James B.	Williams, James B.	Williams, James B.	Williams, James B.
22		"	"	"	"	"	"
23		Williams, James B.	Williams, James B.	Williams, James B.	Williams, James B.	Williams, James B.	Williams, James B.
24		"	"	"	"	"	"
	7						
1		Phillips, Joe	Phillips, Joe	Phillips, Joe	Phillips, Joe (est)	Phillips, Joe (est)	Phillips, Joe (est)
2		"	"	"	"	"	"
3		Smith, R. D. + Belrice	Smith, R. D. + Belrice	Smith, R. D. + Belrice	Smith, R. D. + Belrice	Smith, R. D. + Belrice	Smith, R. D. + Belrice
4		Bowlin, Johnnie + wif	Bowlin, Johnnie + wif	Bowlin, Johnnie + wif	Bowlin, Johnnie + wif	Bowlin, Johnnie + wif	Bowlin, Johnnie
5		Allen, Guy E. + wif	Allen, Guy E. + wif	Allen, Guy E. + wif	Allen, Guy E. + wif	Allen, Guy E. + wif	Allen, Guy E. + wif
6		"	"	"	"	"	"
7		Letner, Betty + Shirley	Letner, Betty + Shirley	Letner, Betty + Shirley	Letner, Betty + Shirley	Letner, Betty + Shirley	Letner, Betty + Shirley
8		"	"	"	"	"	"
9		Johanson, Clyde	Johanson, Clyde	Johanson, Clyde	Johanson, Clyde	Johanson, Clyde	Johanson, Clyde (est)
10		Phillips, Joe	Phillips, Joe	Phillips, Joe	Phillips, Joe	Phillips, Joe	Phillips, Joe
11		"	"	"	"	"	"

SURVEY Acacia Drive add
 ETOWAH COUNTY — JERRY B. JONES, TAX ASSESSOR

SECTION _____
 TOWNSHIP _____
 RANGE _____

MAP RECORDED IN
 Map Book C Page 217

FORM 3 G. T. C. — ROBERTS & SON — BIRMINGHAM

LOT	BLOCK	1972	1973	1974	1975	1976	1977
	8						
1		Stephenson, J. E.	Haynie, James R.	Haynie James R.	Haynie James R.	Haynie James R.	Haynie James R.
2		Dunn, N.A.	Dunn N.A.	Dunn N.A.	Dunn N.A.	Dunn Mrs N.A (ex)	Dunn Mrs N.A (ex)
3		Wright, Chester R.	Wright, Chester R.	Wright, Chester R.	Wright, Chester R.	Wright, Chester R.	Wright, Chester R.
4		" "	"	"	"	"	"
5		Garnett, Ralph H.	Garnett, Ralph H.	Garnett, Ralph H.	Garnett, Ralph H.	Garnett, Ralph H.	Garnett, Ralph H.
6		"	"	"	"	"	"
7		Lowe, H.S.	Lowe H.S.	Lowe H.S.	Lowe, H.S.	Lowe, H.S.	Lowe H.S.
20		Tucker, A.A.	Tucker, A.A.	Tucker, A.A.	Tucker, A.A.	Tucker, A.A.	Tucker A.A. et
21		Tucker, A.A.	"	"	"	"	"
22		Hammons, R.P. & wife	Hammons, R.P. & wife	Hammons R.P. & wife	Hammons, R.P. & wife	Hammons, R.P. & wife	Hammons, R.P. & wife
23		"	"	"	"	"	"
24		"	"	"	"	"	"
	9						
1		Pt H/W Vinson, John T.	Pt H/W Vinson, John T.	Pt H/W Vinson, John T.	Pt H/W Vinson, John T.	Pt H/W Vinson, John T.	Pt H/W Vinson, John T.
2		Pt H/W Vinson, John T.	Pt H/W Vinson, John T.	Pt H/W Vinson, John T.	Pt H/W Vinson, John T.	Pt H/W Vinson, John T.	Pt H/W Vinson, John T.
3		Pt Etowah Co. Fair Assoc.	Pt Etowah Co. Fair Assoc.	Pt Etowah Co. Fair Assoc.	Pt Etowah Co. Fair Assoc.	Pt Etowah Co. Fair Assoc.	(pt) Etowah Co. Fair Assoc.
4		Etowah County Fair Association	"	"	"	"	"
5		"	"	"	"	"	"
6		"	"	"	"	"	"
7		"	"	"	"	"	"
8		"	"	"	"	"	"
9		"	"	"	"	"	"
10		"	"	"	"	"	"
11		"	"	"	"	"	"
12		"	"	"	"	"	"
13		"	"	"	"	"	"
14		"	"	"	"	"	"
15		"	"	"	"	"	"

SURVEY *Jugyle Hills*
 ETOWAH COUNTY — JERRY B. JONES, TAX ASSESSOR

SE NE
 NE NE

SECTION 29
 TOWNSHIP 11
 RANGE 6

Inside city
 MAP RECORDED IN

Map Book 2 Page 25

FORM 3 B. T. C. — ROBERTS & SON—BIRMINGHAM

LOT	BLOCK	1972	1973	1974	1975	1976	1977
1		Cannon, Ronald C + Carolyn	Cannon, Ronald C + C.	Cannon, Ronald C + C.	Cannon, Ronald C	Cannon, Ronald C	Cannon, Ronald C.
2		Dalton, Mrs. Virginia	Daugerty, Virginia	Daugerty, Virginia	Daugerty, Virginia	Daugerty, Virginia	Daugerty, Virginia
3		Joiner, M. J.	Joiner, M. J.	Joiner, M. J.	Joiner, M. J.	Joiner, M. J.	Joiner, M. J.
4		Aldridge, Bryant	Aldridge, Bryant	Aldridge, Bryant	Aldridge, Bryant	Aldridge, Bryant	Aldridge, Bryant
5		Cannon, Virgil	Cannon, Virgil	Cannon, Virgil	Cannon, Virgil (ex)	Cannon, Virgil	Cannon, Virgil (ex)
6		Re-arr. H-91					
7	16-17-91	Kilpatrick, Maudie	Kilpatrick, Maudie	Kilpatrick, Maudie	Cooper, Leon	Cooper, Leon	Cooper, Leon
9		Thernton, S. G.	Thernton, S. G.	Thernton, S. G.	Thernton, S. G.	Thernton, S. G.	Thernton, S. G.
10		Ingersoll, C. T.	Ingersoll, C. T.	Ingersoll, C. T.	Ingersoll, C. T.	Ingersoll, C. T.	Ingersoll, C. T.
11		Lima, Joseph K.	Lima, Joseph K.	Lima, Joseph K.	Lima, Joseph K.	Lima, Joseph K.	Carter Sand + Margie
12		Grant, James N + wif	Grant, James N + wif	Grant, James N + wif	Grant, James N + wif	Grant, James N + wif	Grant, James N + wif
13		Stephens, Wayne +	Stephens, Wayne +	Stephens, Wayne +	Stephens, Wayne +	Stephens, Wayne +	Stephens, Wayne +
14		Shaw, Oscar W +	Shaw, Oscar W +	Shaw, Oscar W.	Shaw, Oscar W.	Shaw, Oscar W.	Shaw, Oscar W.
15		Burson, J. G.	Burson, J. G.	Burson, J. G.	Burson, J. G.	Burson, J. G.	Burson, J. G.
16		Large, Annie P.	Large, Annie P.	Large, Annie P.	Large, Annie P.	Large, Annie P.	Large, Annie P.
17		Character, Hoffer C.	Character, Hoffer C.	Character, Hoffer C.	Character, Hoffer C.	Character, Hoffer C.	Character, Hoffer C.
18		Sullivan, J. R.	Sullivan, J. R.	Sullivan, J. R.	Sullivan, J. R.	Sullivan, J. R.	Sullivan, J. R.
19		Drisbell, Roy E + Lydia	Drisbell, Roy E + Lydia	Drisbell, Roy E + L.	Drisbell, Roy E + L.	Drisbell, Roy E + L.	Drisbell, Roy E + L.
20		Dabell, James R. + wif	Ray, John Richard	Ray, John Richard	Ray, John Richard	Ray, John Richard	Ray, John Richard + wif
21		Watford, Annie L	Watford, Annie L	Watford, Annie L (ex)	Watford, Annie L (ex)	Watford, Annie L (ex)	Watford, Annie L (ex)
22		Smith, Stewart J.	Smith, Stewart J.	Smith, Stewart T.	Smith, Stewart T.	Smith, Stewart T.	Smith, Stewart + wif

FORM 3 S. T. C. ROBERTS & SON - BIRMINGHAM

LOT	BLOCK	1972	1973	1974	1975	1976	1977
23		Baker, David + Mary	Baker, David + Mary	Baker, David + M.	Baker, David + M.	Baker, David + M.	Baker, David + M.
24		Probst, G. H.	Probst, G. H.	Probst, G. H.	Probst, G. H.	Probst, G. H.	Probst, G. H.
25		Griffin, W. M. + Christine	Griffin, W. M. + Christine	Griffin, W. M. + Christine	Griffin, W. M. + Christine	Griffin, W. M. + Christine	Griffin, W. M. + Christine
26		Lancaster, Jas. D. + C. W. Odom	Lancaster, Jas. D. + C. W. Odom	Lancaster, Jas. D. + Odom, C. W.	Lancaster, Jas. D. + Odom, C. W.	Lancaster, Jas. D. + Odom, C. W.	Malone, Howard + Wf
27		Malone, Ben Howard	Malone, Ben Howard	Malone, Ben Howard	Malone, Ben Howard	Malone, Ben Howard	Malone, Ben Howard
28		Lovorn, Henry B. + Jimmy	Lovorn, Henry B. + Jimmy	Lovorn, Henry B. + J.	Lovorn, Henry B. + J.	Lovorn, Henry B. + J.	Lovorn, Henry B. + J.
29		Keathley, Miles N. + M.	Keathley, Miles N. + M.	Keathley, Miles H.	Keathley, Miles H.	Keathley, Miles H.	Keathley, Miles H.
30		Bell, Mrs. Nell B.	Bell, Mrs. Nell B.	Bell, Mrs. Nell B.	Bell, Mrs. Nell B.	Bell, Mrs. Nell B.	Bell, Mrs. Nell B.
31		Briscoe, W. O.	Briscoe, W. O.	Briscoe, W. O.	Briscoe, W. O.	Briscoe, W. O.	Briscoe, W. O.
32		Holland, James P. Jr. + Wf	Holland, James P. Jr. + Wf	Holland, James P. Jr. + Wf	Holland, James P. Jr. + Wf	Holland, James P. Jr. + Wf	Warren, Howard B. + K.
33	n/2	Walker, Geo. W. Jr.	Walker, Geo. W. Jr.	Walker, Geo. W. Jr.	Walker, Geo. W. Jr.	Walker, Geo. W. Jr.	Walker, Geo. W. Jr.
34	b/2	Nichols, John E. + Sr.	Nichols, John E.	Nichols, John E.	Nichols, John E.	Nichols, John E.	Nichols, John E.
35		"	"	"	"	"	"
36		Bulbro, Michael	Bulbro, Michael	Bulbro, Michael	Bulbro, Michael	Bulbro, Michael	Bulbro, Michael
37		Standridge, E. H.	Standridge, E. H.	Standridge, E. H.	Standridge, E. H.	Standridge, E. H.	Standridge, E. H.
38		Keenan, Lany H. + Wf.	O'Dell, Cara Lee	O'Dell, Cara Lee	O'Dell, Cara Lee	O'Dell, Cara Lee	O'Dell, Cara Lee
39		Smith, Albert Powell	Smith, Albert P.	Smith, Albert P.	Smith, Albert P.	Smith, Albert P.	Smith, Albert P.
40		Powell, Lois + Effie	Powell, Lois + Effie	Powell, Lois + Effie	Powell, Lois + Effie	Powell, Lois + Effie	Powell, Lois + Effie
41		Hyche, S. D.	Hyche, S. D.	Hyche, S. D.	Hyche, S. D.	Hyche, S. D.	Hyche, S. D.
42		Fulmer, T. A. + Ruth M.	Fulmer, T. A. + Ruth M.	Fulmer, T. A. + Ruth	Fulmer, T. A. + Ruth	Fulmer, T. A. + Ruth	Fulmer, T. A. + Ruth
43		Riddlepur, Carl J.	Riddlepur, Carl J.	Riddlepur, Carl J.	Riddlepur, Carl J.	Riddlepur, Carl J.	Riddlepur, Carl J.
44		Kimberly, R. H.	Kimberly, R. H. + Sarah	Kimberly, R. H. + Sarah	Kimberly, R. H. + Sarah	Kimberly, R. H. + Sarah	Kimberly, R. H. + Sarah

SURVEY Angyle Hills
 ETOWAH COUNTY — JERRY B. JONES, TAX ASSESSOR

SECTION 29
 TOWNSHIP 11
 RANGE 6

MAP RECORDED IN
 Map Book G Page 25

FORM 3 B. T. C. — ROBERTS & SON — BIRMINGHAM

LOT	BLOCK	1972	1973	1974	1975	1976	1977
45		Miller, John M. Jr.	Muller, John M. Jr.	Muller John M. Jr.	Muller John M. Jr.	Muller John M. Jr.	Muller John M. Jr.
46		Smith, Lasker L.	Smith Lasker L.	Smith Lasker L.	Smith Lasker L.	Smith Lasker L.	Smith Lasker L.
47		Crawford, Lloyd M.	Crawford Lloyd M.	Crawford Lloyd M.	Crawford Lloyd M.	Crawford Lloyd M.	Crawford Lloyd M.
48		Wood, Harold B + Mary	Wood Harold B + Mary	Wood Harold B + M.	Wood Harold B + M.	Wood Harold B + M.	Wood Harold B + M.
49		Head, L. Quinn Jr + B. T. Nesbit	Head, L. Quinn Jr + B. T. Nesbit	Head, L. Quinn Jr + Nesbit, Sonya.	Head, L. Quinn Jr + Nesbit, Sonya.	Pavi, J. B.	Owens, Ruby
50		Noojin, James M. Jr.	Noojin James M. Jr.	Noojin James M. Jr.	Noojin James M. Jr.	Noojin James M. Jr.	Noojin James M. Jr.
51		Yancey, Horace + wif.	Yancey, Horace + wif.	Yancey, Horace + wif.	Yancey, Horace + wif.	Yancey, Horace + wif.	Yancey, Horace + wif.
52		Bailey, Darlene Hicks	Bailey Darlene H.	Bailey Darlene H.	Carnes, David B.	Carnes, David B.	Smith, M. ally.
53		Waters, Hugh S. Jr.	Waters Hugh S. Jr.	Waters Hugh S. Jr.	Waters Hugh S. Jr.	Waters Hugh S. Jr.	Waters Hugh S. Jr.
54		Ragsdale, Louis J.	Ragsdale Louis J.	Ragsdale Louis J.	Ragsdale Louis J.	Whren, Edward L.	Whren, Edward L.
55		Sullivan, Frank	Sullivan, Frank	Sullivan, Frank	Keener Larry + wif	Keener Larry + wif	Keener Larry + wif
56	(Pt)	Kab, Lewis C. + wif	Kab, Lewis C. + wif	Kab, Lewis C. + wif	Kab, Lewis C. + wif	Kab, Lewis C. + wif	Kab, Lewis C. + wif
57		"	"	"	"	"	"
58		Kilpatrick, Camp	Kilpatrick Camp	Kilpatrick, Camp	Kilpatrick, Camp	Kilpatrick, Camp	Kilpatrick, Camp
59		McDill, Horace H.	McDill Horace H.	McDill Horace H.	McDill Horace H.	McDill Horace H.	McDill Horace H. (ex)
60		Gibbs, Rev. John W. wif.	Gibbs Rev John W. wif.	Gibbs Rev John W.	Gibbs Rev John W.	Gibbs Rev John W.	Gibbs Rev John W.
61		Simmons, J. L.	Simmons J. L.	Simmons J. L.	Simmons J. L. (ex)	Simmons, T. L.	Simmons J. L. (ex)
62		Harne, Thomas H. Jr.	Ledbetter, Frank	Ledbetter, Frank	Ledbetter, Frank	Ledbetter, Frank	Ledbetter, Frank
63		Hayes, Don	Hayes, Don	Hayes, Don	Hayes, Don	Hayes, Don	Hayes, Don
64		Lutherland, Harold	Lutherland Harold	Lutherland Harold	Lutherland Harold (ex)	Lutherland Harold (ex)	Lutherland Harold + wif (ex)
65		Hill, C. E.	Hill C. E.	Hill, C. E. (ex)	Hill, Calie Edgar (ex)	Hill, Calie Edgar	Hill, Calie Edgar (ex)
66		Wheeler, Rowland B + C	Wheeler Rowland B + C	Wheeler Rowland B	Wheeler Rowland	Wheeler Rowland wif	Wheeler Rowland

SURVEY Angelo Hills 1st Add
 ETOWAH COUNTY — JERRY B. JONES, TAX ASSESSOR

SECTION 29
 TOWNSHIP 11
 RANGE 6

MAP RECORDED IN
 Map Book 9 Page 91

FORM 3 B. T. C. — ROBERTS & SON — BIRMINGHAM

LOT	BLOCK	1972	1973	1974	1975	1976	1977
1		Kilpatrick, Maudie	Kilpatrick, Maudie	Cooper, Leon	Cooper, Leon	Cooper, Leon	Cooper, Leon
2		Pinson, John D. Jr.	Pinson, John D. Jr.	Pinson, John D. Jr.	Pinson, John D. Jr.	Pinson, John D. Jr.	Pinson, John D. Jr.
3		Lassiter, John O.	Lassiter, Mrs John O	Lassiter, Mrs John O	Lassiter, Mrs John O	Lassiter, Mrs John O	Lassiter, Mrs John O
4		McNair, Wilbur T.	McNair, Wilbur T	McNair, Wilbur T.	McNair, Wilbur T.	McNair, Wilbur T.	McNair, Senora M. + Wilbur (ex)
5		Watson, Vernon	Watson, Vernon	Watson, Vernon	Watson, Vernon	Watson, Vernon + Jeanette	Watson, Vernon + Jeanette
6		Smith, Dewey W.	Smith, Dewey W	Smith, Dewey W	Smith, Dewey W	Smith, Dewey W + J.	Smith, Dewey W + J.
7		Young, Ernest L.	Young, Ernest L.	Young, Ernest L.	Young, Ernest L.	Young, Ernest L.	Young, Ernest L.
8		Phillips, Jas S.	Phillips, Jas S.	Phillips, Jas S.	Phillips, Jas S.	Phillips, Jas S.	Phillips, Jas S.
9		Chastain, F.C. + wj.	Chastain, F.C + wj	Chastain, F.C + wj	Chastain, F.C + wj ^(ex)	Chastain, F.C + wj (ex)	Chastain, F.C + wj (ex)

SURVEY Truyear Place Add
 ETOWAH COUNTY — JERRY B. JONES, TAX ASSESSOR

SECTION _____
 TOWNSHIP _____
 RANGE _____

Indian City
 MAP RECORDED IN

Map Book B Page 367

FORM 3 B. T. C. — ROBERTS & SON — BIRMINGHAM

LOT	BLOCK	1972	1973	1974	1975	1976	1977
	1	Pt Morgan, Olive K.	Pt Morgan, Olive K.	Pt Morgan, Olive K.	Pt Morgan, Olive K.	Pt Morgan, Olive K.	Peterson, Margie
1		Pt Lowi, Edna + Vera	Pt Lowi, Edna + Vera	Pt Lowi, Edna + Vera	Pt Lowi, Edna + Vera	Pt Lowi, Edna + Vera	Pt Lowi, Edna + Vera (opt)
		Pt " "	Pt " "	Pt " "	Pt " "	Pt " "	Pt " "
2		Pt Coosa Inc	Pt Coosa Inc.	Pt Coosa, Inc.	Pt. Coosa, Inc.	(C) Coosa Inc	Pt. Smith Jean w.
		Pt " "	Pt " "	Pt " "	Pt " "	(pt) " "	Pt " "
3		(Pt) Smith, George Allen	Pt Smith, George Allen	Pt Smith, George Allen	Pt Smith, George Allen	Pt Smith, George Allen	Pt Smith, Jean w.
4		Waldrep, Burma S	Waldrep, Burma S	Waldrep, Burma S	Waldrep, Burma S	Waldrep, Burma S	Waldrep, Burma S
	2						
1		Snead, Elizabeth J.	Snead, Elizabeth	Snead, Elizabeth	Snead, Elizabeth	Snead, Elizabeth	Mason, Margaret K
2		"	"	"	Snead, Elizabeth	Snead, Elizabeth	Snead, Elizabeth
3		Watford, Cecil T + w/2	Watford, Cecil T + w/2	Watford, Cecil T	Watford, Cecil T.	Watford, Cecil T.	Watford Cecil T
4		Frank, Estel Pruitt	Frank, Estel Pruitt	Frank, Estel Pruitt	Frank, Estel, Pruitt	Frank, Estel, Pruitt	Frank, Estel Pruitt
		NE 1/2 Watford, Cecil T. + w/2	NE 1/2 Watford Cecil T + w/2	NE 1/2 Watford Cecil T.	NE 1/2 Watford Cecil T.	NE 1/2 Watford, Cecil T.	NE 1/2 Watford Cecil T.
5		1/2 Frank, Dr. N. W.	1/2 Frank, Dr. N. W.	1/2 Frank, Dr. N. W.	1/2 Frank, Dr. N. W.	1/2 Frank, Dr. N. W.	1/2 Frank, Dr. N. W.
6		"	"	"	"	"	"
7		Arbery, W Clifford	Arbery, W. Clifford	Arbery, W. Clifford	Arbery, W. Clifford	Arbery, W. Clifford	Arbery, W. Clifford
8		Bobo, Ora Duncan	Bobo, Ora Duncan	Bobo, Ora Duncan	Bobo, Ora Duncan	Bobo, Ora Duncan	Bobo, Ora Duncan
9		Ferguson, R.C.	Ferguson, R.C.	Ferguson, R.C.	Ferguson, R.C.	Ferguson, R.C.	Ferguson, R.C.
		Pt Ferguson, R.C.	Pt Ferguson, R.C.	Pt Ferguson, R.C.	Pt Ferguson, R.C.	"	"
10		Pt Atkinson, J. T.	Pt Atkinson, J. T.	Pt Atkinson, J. T.	Pt Atkinson, J. T.	Pt Atkinson, J. T.	Pt Atkinson, J. T.
		Pt " "	Pt " "	Pt " "	Pt " "	Pt " "	Pt " "
		Pt White, Rosa w.	Pt White, Rosa w.	Pt White, Rosa w.	Pt White, Rosa w.	Pt White, Rosa w.	Pt White, Rosa w.
11		(Pt) Stocks, Edith M	Pt Stocks, Edith M	Stocks, Edith M	Stocks, Edith M	Stocks, Edith M	Stocks, Edith M
		Pt White, Rosa w.	Pt White, Rosa w.	Pt White, Rosa w.	Pt White, Rosa w.	Pt White, Rosa w.	Pt White, Rosa w.
12		(Pt) Stocks, Edith M	Pt Stocks, Edith M	Stocks, Edith M	Stocks, Edith M	Stocks, Edith M	Stocks, Edith M

FORM 3 B. T. C. ROBERTS & SON - BIRMINGHAM

LOT	BLOCK	1972	1973	1974	1975	1976	1977
		Pt. Green, Anna m	Pt. Green, Mrs Anna m	Pt. Green, Mrs Anna m	Pt. Green, Mrs Anna m	Pt. Green, Mrs Anna m	Pt. Green, Mrs Anna m
		Pt. Cowan, Charles E.	Pt. Cowan, Charles E.	Pt. Green, Anna m	Pt. Boyd, C. J. & wif	Pt. Boyd, C. J. & wif	Pt. Boyd, C. J. & wif
		Pt. Burnett, Dorothy, m	Pt. Burnett, Dorothy 'est'	Pt. Burnett, Dorothy 'est'	Pt. Burnett, Dorothy 'est'	Pt. Burnett, Dorothy 'est'	Pt. Burnett, Dorothy 'est'
13		Pt. Morgan, May Stamp	Pt. Morgan, May Stamp	Pt. Green, Mrs Anna m	Pt. Boyd, C. J. & wif	Pt. Boyd, C. J. & wif	Pt. Boyd, C. J. & wif
		Pt. " "	Pt. " "	Pt. " "	Pt. " "	Pt. " "	Pt. " "
		Pt. Cowan, Charles E.	Pt. Cowan, Charles E.	Pt. Green, Anna m	Pt. Green, Anna m	Pt. Green, Anna m	Pt. Green, C. J. & wif
		Pt. Bloom, Augusta m.	Pt. Bloom, Augusta m	Pt. Bloom, Augusta	Pt. Bloom, Augusta	Pt. Bloom, Augusta	Pt. Bloom, Augusta
		Pt. Burnett, Dorothy, m	Pt. Burnett, Dorothy 'est'	Pt. Burnett, Dorothy 'est'	Pt. Burnett, Dorothy 'est'	Pt. Burnett, Dorothy 'est'	Pt. Burnett, Dorothy 'est'
		Pt. Green, Mrs Anna m.	Pt. Green, Mrs Anna m	Pt. Green, Mrs Anna m	Pt. Green, Mrs Anna	Pt. Green, Mrs Anna m	Pt. Green, Mrs Anna m
14		Pt. Ferguson, Dr. Carl B.	Pt. Ferguson, Dr. Carl B.	Pt. Ferguson, Dr. Carl	Pt. Ferguson, Mrs Carl	Pt. Bartlett, J. H. & wif (ex)	Pt. Bartlett, J. H. & wif (ex)
		Pt. " "	Pt. " "	Pt. " "	Pt. " "	Pt. " "	Pt. " "
		Pt. Bloom, Augusta m.	Pt. Bloom, Augusta	Pt. Bloom, Augusta	Pt. Bloom, Augusta	Pt. Bloom, Augusta	Pt. Bloom, Augusta
		Pt. Forrest, William Richard	Pt. Forrest, William R.	Pt. Forrest, William R.	Pt. Forrest, William R.	Pt. Forrest, William R.	Pt. Forrest, William R. Sr.
15		Pt. Rudder, Kathryn B.	Pt. Rudder, Kathryn B.	Pt. Rudder, Kathryn B.	Pt. Rudder, Kathryn B.	Pt. Rudder, Kathryn B.	Pt. Rudder, Kathryn B.
		Pt. Ferguson, Dr. Carl B.	Pt. Ferguson, Dr. Carl B.	Pt. Ferguson, Dr. Carl	Pt. Ferguson, Mrs Carl	Pt. Bartlett, J. H. & wif	Pt. Bartlett, J. H. & wif
		Pt. Donegan, Mrs W.C.	Pt. Donegan, Mrs W.C.	Pt. Donegan, Mrs W.C. (EX)	Pt. Donegan, Mrs W.C. (EX)	Pt. Donegan, Mrs W.C. (ex)	Pt. Donegan, Mrs W.C. (ex)
16		Pt. Forrest, Wm Richard	Pt. Forrest, Wm Richard	Pt. Forrest, William R.	Pt. Forrest, William R. Sr.	Pt. Forrest, William R. Sr.	Pt. Forrest, William R. Sr.
	3						
1		Harris, Mary W	Harris, Mary W	Harris, Mary W	Harris, Mary W	Harris, Mary W	Harris, Mary W
2		Hagedorn, Mrs Ruth B.	Hagedorn, Mrs Ruth B.	Hagedorn, Mrs Ruth	Hagedorn, Mrs Ruth	Hagedorn, Mrs Ruth	Hagedorn, Mrs Ruth
3		Morgan, Mrs Olive K.	Morgan, Mrs Olive K.	Morgan, Mrs Olive K.	Morgan, Mrs Olive K.	Morgan, Mrs Olive K.	Morgan, Mrs Olive K.
4		"	"	"	"	"	"

SURVEY Jagye Place add
 ETOWAH COUNTY — JERRY B. JONES, TAX ASSESSOR

SECTION _____

TOWNSHIP _____

RANGE _____

MAP RECORDED IN

Map Book B Page 367

FORM 3 B. T. C. — ROBERTS & SON — BIRMINGHAM

LOT	BLOCK	1972	1973	1974	1975	1976	1977
	3						
5		Bellenger, E. L.	Bellenger, E. L.	Bellenger, E. L.	Bellenger, E. L.	Bellenger, E. L.	Bellenger, E. L.
6		McCarble, Mamie W.	McCarble, Mamie W.	McCarble, Mamie W.	McCarble, Mamie W.	McCarble, Mamie W.	McCarble, Mamie W.
7		Miller, Donald C.	Miller, Mrs. Donald C.	Miller, Mrs. Donald C.	Miller, Mrs. Donald C.	Miller, Mrs. Donald C.	Miller, Mrs. Donald C.
8		Levi, Mrs. Irving Sr.	Levi, Mrs. Irving Sr.	Levi, Mrs. Irving Sr. (EX)	Levi, Irving Sr. (EX)	Lewis, Donald E.	Lewis, Donald E.
9		"	"	"	"	"	"
10		Dunaway, Mrs. Bertrude	Dunaway, Mrs. Bertrude	Dunaway, Mrs. Bertrude	Dunaway, Mrs. Bertrude	Dunaway, Mrs. Bertrude	Dunaway, Mrs. Bertrude
		Pt Dill, James B.	Pt Dill, James B.	Pt Dill, James B.	Pt Dill, James B.	Pt Dill, James B.	Pt Dill, James H.
		Pt Estes, Edwin H.	Pt Estes, Willie Jo	Pt Estes, Willie Jo	Pt Estes, Willie Jo	Pt Estes, Willie Jo	Pt Estes, Willie Jo
11		(Pt) Reavis, Clifford S.	Pt Smith, V. Aubrey, Joe	Pt Smith, Virgie + Aubrey, Joe	Pt Smith, Virgie + Joe	Pt Smith, Virgie + Joe	Pt Smith, Virgie + Joe

SURVEY Arledge Acres
 ETOWAH COUNTY — JERRY B. JONES, TAX ASSESSOR

7th of 83
 SECTION 29
 TOWNSHIP 11
 RANGE 5

MAP RECORDED IN
 Map Book I Page 38

FORM 3 B. T. C. ROBERTS & SON - BIRMINGHAM

LOT	BLOCK	1972	1973	1974	1975	1976	1977
1					Heald, Beatrice w + Watson, Johnson	Robson Johnny	Robson Johnny
2					"	Arledge, Arnold + Marie	Arledge, Arnold + Marie
3					Heald, Beatrice w + Watson, Johnson Roberts, Dever	Callitt, Nell Jr. Roberts, Dever	Callitt, Nell Jr. Roberts, Dever
4					Heald, Beatrice w + Watson, Johnson Roberts, Dever	Callitt, Nell Jr. Roberts, Dever	Callitt, Nell Jr. Roberts, Dever
5					Arington, W.D + Clara Heald, Beatrice w + Watson, Johnson Seymour, Billy D.	Arington, W.D + Clara Callitt, Nell Jr. Seymour, Billy D. (ex)	Arington, W.D + Clara Callitt, Nell Jr. Seymour, Billy D. (ex)
6					Arington, W.D + Clara	Arington, W.D + Clara	Arington, W.D + Clara
7					"	"	"
8					Craft, Charles E.	Craft, Charles	Lassiter, Lu A + Emma
9					Roberts, Charles C.	Roberts, Charles C.	Roberts, Charles C.
10					Heald, Beatrice w + Watson, Johnson	Roberts, Kermit	Roberts, Kermit
11					"	Callitt, Nell Jr.	Callitt, Nell Jr.
12					"	Carnes, Larry Jr.	Roberts, Kermit

Arington W.D + Clara

I-38

SURVEY Arledge Acres
 ETOWAH COUNTY — JERRY B. JONES, TAX ASSESSOR

77 W x 884
 SECTION 29
 TOWNSHIP 11
 RANGE 5

MAP RECORDED IN
 Map Book I Page 38

FORM 3 B. T. C. — ROBERTS & SON — BIRMINGHAM

LOT	BLOCK	1972	1973	1974	1975	1976	1977
13					Heard, Beatrice W. & Weston, Johnson.	Carnes, Larry Jr.	Roberts, Kermit
14				W. Watson	"	Arledge, Arnold & Meris	Arledge, Arnold & Meris
15				Johnson	"	"	"
16				Beatrice W. Heard &	"	"	"
17				Beatrice W. Heard &	"	"	"
18				Beatrice W. Heard &	"	Carnes, Larry Jr.	Roberts, Kermit
19					"	"	"

SURVEY Arnold
 ETOWAH COUNTY — JERRY B. JONES, TAX ASSESSOR

SECTION 32
 TOWNSHIP 11
 RANGE 6

MAP RECORDED IN
 Map Book A Page 127

FORM 3 D. T. C. — ROBERTS & SON — BIRMINGHAM

LOT	BLOCK	1972	1973	1974	1975	1976	1977
1		Harris, Melvin + wf.	Harris, Melvin + wf.	Harris, Melvin + wf.	Harris, Melvin + wf.	Harris, Melvin + wf.	Harris, Melvin + wf.
2		Dixon, S.A. "Est"	Dixon S.A. "Est"	Dixon S.A. "Est"	Dixon S.A. "Est"	Dixon S.A. "Est"	Dixon S.A. "Est"
3		Harris, Melvin + wf.	Harris, Melvin + wf.	Harris, Melvin + wf.	Harris, Melvin + wf.	Harris, Melvin + wf.	Harris, Melvin + wf.
4		Dixon, S.A. "Est"	Dixon S.A. "Est"	Dixon S.A. "Est"	Dixon S.A. "Est"	Dixon S.A. "Est"	Dixon S.A. "Est"
5		Harris, Melvin + wf.	Harris, Melvin + wf.	Harris, Melvin + wf.	Harris, Melvin + wf.	Harris, Melvin + wf.	Harris, Melvin + wf.
6		Dixon, S.A. "Est"	Dixon S.A. "Est"	Dixon S.A. "Est"	Dixon S.A. "Est"	Dixon S.A. "Est"	Dixon S.A. "Est"
7		Harris, Melvin + wf.	Harris, Melvin + wf.	Harris, Melvin + wf.	Harris, Melvin + wf.	Harris, Melvin + wf.	Harris, Melvin + wf.
8		Ott, W.R. Jr. + Ott, W.R. Sr.	Ott, W.R. Jr. + W.R. Sr.	Ott, W.R. Jr. + W.R. Sr.	Ott, W.R. Jr. + W.R. Sr.	Ott, W.R. Jr. + W.R. Sr.	Ott, W.R. Jr. + W.R. Sr.
9		Martin, Mrs. Bela	Martin, Mrs. Bela	Martin, Mrs. Bela	Martin, Mrs. Bela	Higgins Emma Lou	Higgins Emma Lou
10		Wise, George + Mary	Wise, George + Mary	Wise, George + M.	Wise, George + M.	Wise, George + M.	Wise, George + Mary
11		Resor, Joe + Nora	Resor, Joe + Nora	Resor, Joe + Nora	Freeman Henretta	Freeman Henretta	Freeman Henretta
12		Inger, J.C. "Est"	Inger J.C. "Est"	Inger J.C. "Est"	Inger J.C. "Est"	Inger J.C. "Est"	Inger J.C. "Est"
13		Resor, Joe + Nora	Resor, Joe + Nora	Resor, Joe + Nora	Freeman Henretta	Freeman Henretta	Freeman Henretta
14		Jenkins, Billy B.	Jenkins, Billy B.	Galilee Bapt. Church	Galilee Bapt. Church	King, Willie Ralph + C.	King Willie Ralph + C.
15		Jones, Wallace D.	Jones, Wallace D.	Jones, Wallace D.	Jones, Wallace D.	Jones, Wallace D.	Jones, Wallace D.
16		McFee, Fred H. + Ollie	McFee, Fred H.	McFee, Fred H.	McFee, Fred H.	McFee, Fred H.	McFee, Fred H.

SURVEY

Arxington Sub
 ETOWAH COUNTY — JERRY B. JONES, TAX ASSESSOR

or 1/2 NE 1/4

SECTION 20
 TOWNSHIP 11
 RANGE 6

MAP RECORDED IN

Map Book 7 Page 31

FORM 3 B. T. C. — ROBERTS & SON — BIRMINGHAM

LOT	BLOCK	1972	1973	1974	1975	1976	1977
1	1	Ross, Gus "Est"	Ross, Gus "Est"	Ross, Gus "Est"	Ross, Gus "Est"	Ross, Gus D. "Est"	Ross, Gus D "Est"
2		Thompson, Ernest L	Thompson, Ernest L	Thompson, Ernest L	Thompson, Ernest L	Thompson, Ernest L	Thompson, Ernest L
3		Ross, Gus "Est"	Ross, Gus "Est"	Ross, Gus "Est"	Ross, Gus "Est"	Ross, Gus D. "Est"	Ross, Gus D "Est"
4		Thompson, Ernest L	Thompson, Ernest L	Thompson, Ernest L	Thompson, Ernest L	Thompson, Ernest L	Thompson, Ernest L
5		Simmons, J. L.	Simmons, T. L.	Simmons, J. L.	Simmons, J. L.	Killian, Thomas E	Killian, Thomas E
6		Killian, Thomas E	Killian, Thomas E	Killian, Thomas E	Killian, Thomas E	Killian, Thomas E	"
7		Ross, Gus "Est"	Ross, Gus "Est"	Ross, Gus "Est"	Ross, Gus "Est"	Barkley, Luther C	Barkley, Luther C
8		Barkley, Luther C	Barkley, Luther C	Barkley, Luther C	Barkley, Luther C	Barkley, Luther C	Barkley, Luther C
9		Ross, Gus "Est"	Ross, Gus "Est"	Ross, Gus "Est"	Ross, Gus "Est"	"	"
10		Barkley, Luther C	Barkley, Luther C	Barkley, Luther C	Barkley, Luther C	"	"
11		Ross, Gus "Est"	Ross, Gus "Est"	Ross, Gus "Est"	Ross, Gus "Est"	Ross, Gus D. "Est"	Ross, Gus D "Est"
12		Cargo, Face	Hanell, David	Yates, Bernice	Yates, Bernice	Yates, Bernice	Yates, Bernice
13		Ross, Gus "Est"	Ross, Gus "Est"	Ross, Gus "Est"	Ross, Gus "Est"	Ross, Gus D. "Est"	Ross, Gus D "Est"
14		Cargo, Face	Johnson, Valerie N	Johnson, Valerie Neal	Johnson, Valerie Neal	Johnson, Valerie Neal	Johnson, Valerie Neal
15		Ross, Gus "Est"	Ross, Gus "Est"	Ross, Gus "Est"	Ross, Gus "Est"	Ross, Gus D. "Est"	Ross, Gus D "Est"
16		"	"	"	"	"	"

SURVEY Arxington Sub
 ETOWAH COUNTY — JERRY B. JONES, TAX ASSESSOR

SECTION _____
 TOWNSHIP _____
 RANGE _____

MAP RECORDED IN
 Map Book 7 Page 31

FORM 3 B. T. C. — ROBERTS & SON — BIRMINGHAM

LOT	BLOCK	1972	1973	1974	1975	1976	1977
	2						
1		Schumpshire, Betty	Schumpshire, Betty	Ray, Danny + wif	Ray, Danny + wif	Ray, Danny + wif	Ray, Danny + wif
2		Schwartz, Ronald	Schwartz, Ronald	Schwartz, Ronald	Schwartz, Ronald	Schwartz, Ronald	Schwartz, Ronald
3		Moon, J. Frank + wif	Moon, J. Frank + wif	Moon, J. Frank	Moon, J. Frank	Moon, J. Frank	Moon, J. Frank
4		Roberts, O.C.	Roberts, O.C.	Roberts, O.C.	Roberts, O.C.	Roberts, O.C.	Roberts, O.C.
5		Whaley, Forrest L.	Whaley, Forrest L.	Whaley, Forrest L.	Whaley, Forrest L.	Whaley, Forrest L.	Whaley, Forrest L.
6		Brothers, Homer E.	Brothers, Homer E.	Brothers, Homer E.	Brothers, Homer E.	Brothers, Homer E.	Evans, James O + wif
7		Clouse, James E + wif	Clouse, James E + wif	Clouse, James E + wif	Clouse, James E + wif	Clouse, James E + wif	Clouse, James E + wif
		Pt	Pt	Pt	Pt	Pt	Pt
8		Pt Hamilton, Kenneth R.	Pt Hamilton, Kenneth R.	Pt Hamilton, Kenneth R.	Pt Hamilton, Kenneth R.	Pt Hamilton, Kenneth R.	Pt Hamilton, Kenneth R.
9		Clifton, Horace J.	Clifton, Horace J.	Clifton, Horace J.	Clifton, Horace J.	Clifton, Horace J.	Clifton, Horace J.
10		B allard, Farnsworth	Hawkins, Irving E.	Hawkins, Irving E.	Hawkins, Irving E.	Hawkins, Irving E.	Hawkins, Irving E.
11		"	"	"	"	"	"
12		"	"	"	"	"	"

SURVEY Asheley Add
 ETOWAH COUNTY — JERRY B. JONES, TAX ASSESSOR

SECTION _____
 TOWNSHIP _____
 RANGE _____

Inside City
 MAP RECORDED IN

Map Book 2 Page 370

FORM 3 B. T. C. — ROBERTS & SON — BIRMINGHAM

LOT	BLOCK	1972	1973	1974	1975	1976	1977
	1						
1		Lovless, Wayne F.	Lovless Wayne F	Lovless, Wayne F	Lovless, Wayne F.	Lovless, Wayne F.	Lovless Wayne F
2		Lovless, Wayne F.	"	"	"	"	"
3		Lankford, James M.	Lankford James M	Lankford James M.	Lankford James M.	Lankford James M.	Lankford James M.
4		Boys Haven	Boys Haven	Boys Haven	Cranford, Raymond	Cranford, Raymond	Lumpkin, Ronald C.
5		"	"	"	"	"	"
6		Raley, Jessie C.	Raley, Jessie C. "Hrs"	Raley, Jessie C. "Hrs"	Raley, Jesse C. Sr. "Hrs"	Raley, Jesse C. Sr. "Hrs"	Raley Jesse C. Sr. "Hrs"
7		"	"	"	"	"	"
8		Callier, Fate	Callier Fate	Callier Fate	Callier Fate	Callier - Fate	Callier Fate
9		Gilbreath, Jessie Nell	Gilbreath, Jessie Nell	Gilbreath, Jessie N.	Gilbreath, Jessie N.	Williamson, J. B.	Williamson J. B.
10		"	"	"	"	"	"
11		Orr, Clifton	Orr, Clifton	Orr Clifton	Orr Clifton	Orr, Clifton	Orr, Clifton
12		McCants, Mary	McCants Mary	"	"	"	"
13		Sharpton, L. E.	Sharpton, L. E.	Sharpton, L. E.	Sharpton, L. E.	Sharpton L. E.	Sharpton L. E.
14		Lacy, Minnie	Lacy Minnie	Lacy, Minnie	Lacy, Minnie	Lacy Minnie	Kelley Howard Ray
15		Owens S J + Artie	Owens S J + Artie	Owens S J + Artie	Owens S J + Artie	Owens S J + Artie	Owens S J + Artie
16		"	"	"	"	"	"
17		Brown, Rex	Brown, Rex	Brown, Rex	Brown, Rex	Brown Rex	Brown, Rex
18		"	"	"	"	"	"
19		"	"	"	"	"	"
20		"	"	"	"	"	"
21		Mullinar, D D + Beulah	Mullinar D D + Beulah	Mullinar, D D + B ^(EX)	Mullinar D D + B ^{EX}	Mullinar D D + B ^(EX)	Mullinar D D + Beulah ^(EX)

LOT	BLOCK	1972	1973	1974	1975	1976	1977
	1						
22		Whited, Aubrey	Whited, Aubrey	Whited, Aubrey	Whited, Aubrey	Whited, Aubrey	Whited, Aubrey
23		Wright, Louis R.	Wright, Louis R.	Wright, Louis R.	Wright, Louis R. ^(ex)	Wright, Louis R. ^(ex)	Wright, Louis R. ^(ex)
24		Waddell, Walter H. ^(ex)	Waddell, Walter H. ^(ex)	Waddell, Walter H.	Sauls, Barney	Sauls, Barney	Sauls, Barney
25		"	"	"	"	"	"
	2						
1		Byers, E.D. + Margie R.	Byers, E. D. + Margie	Byers E.D. + Margie ^(ex)	Byers, E. D. + Margie ^(ex)	Byers E.D. + Margie ^(ex)	Byers E.D. + Margie ^(ex)
2		Kerr, J.L. "Est"	Kerr, J.L. "Est"	Floyd, Jack	Floyd, Jack	Floyd, Jack	Floyd, Jack
3		Jordan, Mary Norton	Jordan, Mary Norton	Jordan, Mary Norton	Jordan, Mary Norton	McClelland, Eleanor + Waf. 6.	McClelland, Eleanor + Waf. 6.
4		Dallabite, Eugene	Dallabite, Eugene	Dallabite, Eugene	Dallabite, Eugene	Dallabite, Eugene	Dallabite, Eugene
5		"	"	"	"	"	"
6		"	"	"	"	"	"
7		Wright, Louis Weaver	Smith, Lewis A.	Smith, Lewis A.	Smith, Lewis A.	Smith, Lewis A.	McCoy Chris + Woodard C.
8		Danford, James + Doris	Danford, James + Doris	Danford, James + D.	Danford, James + D.	Danford, James + D.	Danford, James + D.
9		"	"	"	"	"	"
10		Moon, Jasie	Moon, Jasie	Moon, Jasie	Moon, Jasie	Moon, Jasie	Moon, Jasie
11		"	"	"	"	"	"
12		Sullivan, Kate	Sullivan, Kate	Sullivan, Kate	Sullivan, Kate	Sullivan, Kate	Pence, H.C.
13		"	"	"	"	"	"
14		Jordan, Mary N.	Jordan, Mary Norton	Jordan, Mary Norton	Jordan, Mary Norton	McClelland, Eleanor + Waf. 6. + Loise	McClelland, Eleanor + Waf. 6. + Loise

SURVEY Ashley add
 ETOWAH COUNTY — JERRY B. JONES, TAX ASSESSOR

SECTION _____
 TOWNSHIP _____
 RANGE _____

MAP RECORDED IN
 Map Book 2 Page 370

FORM 3 B. T. C. ROBERTS & SON—BIRMINGHAM

LOT	BLOCK	1972	1973	1974	1975	1976	1977
	2						
15		Jordan, Mary N.	Jordan, Mary Norton	Jordan, Mary Norton	Jordan, Mary Norton	McClendon, Eleanor + Waf. Elaine	McClendon, Eleanor + Waf. E.
16		Brothers, Carl T.	Brothers Carl T	Crawford, Raymond	McCoy, Raymond J, Jr	McCoy Raymond J. Jr	McCoy Raymond J. Jr
17		"	"	"	"	"	"
18		Jordan, Mary Norton	Jordan, Mary Norton	Jordan, Mary Norton	Jordan, Mary Norton	McClendon, Eleanor + Waf. E.	McClendon, Eleanor + Waf. E.
19		"	"	"	"	"	"
20		"	"	Orr, Clifton	Orr, Clifton	Orr, Clifton	Orr, Clifton
21		Martin, Gladys L.	Martin, Gladys L.	Martin, Gladys L.	Martin, Gladys L.	Martin, Gladys L.	Martin, Gladys L.
22		"	"	"	"	"	"

SURVEY E. S. Ashley Estate
 ETOWAH COUNTY — JERRY B. JONES, TAX ASSESSOR

SECTION 14
 TOWNSHIP 11
 RANGE 6

Outside City
 MAP RECORDED IN
 Map Book C Page 259

FORM 3 6. T. C. — ROBERTS & SON — BIRMINGHAM

LOT	BLOCK	1972	1973	1974	1975	1976	1977
		1/2 ac Day, Lee	1/2 Day Lee	1/2 ac Day, Lee	1/2 Day, Lee	1/2 Daugherty Leonard + S.	Daugherty Leonard + Susan
		8 1/2 ac. Foy, O. K. + Mattie	8 1/2 Lot. O.K. + Mattie	8 1/2 Elliott, William D. Foy O.K. + Mattie (ex)	8 1/2 Elliott, William D. Foy O.K. + Mattie (ex)	8 1/2 Elliott, William D. Foy O.K. + Mattie (ex)	8 1/2 Elliott, William D. Foy O.K. + Mattie (ex)
1	2700	Foy, Orbury K. Jr.	27 Lot. Orbury K. Jr.	27 Foy Orbury K. Jr.	Foy, Orbury K. Jr.	Foy, Orbury K. Jr.	Foy, Orbury K. Jr.
		2 ac Day, Yankee + Bonnie	2 ac Day Yankee + Bonnie	2 ac Day Yankee + Bonnie	2 ac Day, Yankee + Bonnie	2 ac Day, Yankee + Bonnie	2 ac Day, Yankee + Bonnie
		8 ac Day, Lee	8 ac Day Lee	8 ac Day, Lee	8 ac Day, Lee	Daugherty, Leonard + S.	Daugherty, Leonard + S.
		Pt Massey, Emmett	Pt Massey Emmett	Pt. Massey, Emmett	Pt. Massey, Emmett	Pt. Massey, Emmett	Pt. Massey, Emmett
		Pt Boatwright, C.T.	Pt Boatwright, C.T.	Pt. Boatwright, C.T.	Pt. Boatwright, J.W.	Pt. Boatwright, J.W.	Pt. Boatwright, J.W.
					Pt. Boatwright, C.T.	Pt. Boatwright, C.T.	Pt. Boatwright, C.T.
2							
		Pt Wiggs, Lucien	Pt Wiggs, Lucien	Pt. Wigg, Lucien (ex)	Pt. Wigg, Lucien (ex)	Pt. Wigg, Lucien (ex)	Pt. Wigg, Lucien (ex)
		Pt Boatwright, C.T.	Pt Lyles James + Diane	Pt Lyles James + Diane	Pt Lyles James + Diane	Pt Lyles James + Diane	Pt Lyles James + Diane
					Pt. Boatwright, J.W.	Pt. Boatwright, J.W.	Pt. Boatwright, J.W.
3			Pt Boatwright, C.T.	Pt Boatwright, C.T.	Pt. Boatwright, C.T.	Pt. Boatwright, C.T.	Pt. Boatwright, C.T.
		Pt Helms, Mrs. Elva A.	Pt Helms, Mrs. Elva A.	Pt Helms, Elva A.	Pt Helms, Elva A.	Pt Helms, Elva A.	Pt Helms, Elva
		Pt Day, Darnell	Pt Day, Darnell	Pt. Day, Darnell	Pt. Day, Darnell	Pt. Day, Darnell	Pt. Day, Darnell
4		Pt Williams, Truman	Pt Williams, Truman	Pt. Williams, Truma	Pt. Williams, Truman	Pt. Williams, Truman	Pt. Williams, Truman
		Pt Boatwright, J.A.	Pt Boatwright, J.A.	Pt. Boatwright, J.A. (ex)	Pt. Boatwright, J.A. (ex)	Pt. Boatwright, J.A. (ex)	Pt. Boatwright, J.A. + inf (ex)
		Pt Ballard, Jeffrey Lamar	Pt Ballard, Jeffrey L	Pt. Ballard, Jeffrey	Pt. Ballard, Jeffrey L	Pt. Ballard, Jeffrey L	Pt. Ballard, Jeffrey L
		Pt Logan, Ralph C + inf	Pt Logan, Ralph C + inf	Pt. Logan, Ralph C + inf	Pt. Logan, Ralph C + inf	Pt. Logan, Ralph C + inf	Pt. Logan, Ralph C + inf
5		(Pt) Smith, Eric	Pt Smith, Eric	Pt. Smith, Eric (ex)	Pt. Smith, Eric (ex)	Pt. Smith, Eric (ex)	Pt. Smith, Eric (ex)
		46700 Teale, Janice M + C.E.	Teale, Janice M, C.E.	Pt. Teale, Janice M.	Pt. Teale, Janice M.	M ^c Carver, Janice	M ^c Carver, Janice
6		Pt Harris, L.C.	Pt. Harris, L.C.	Pt. Harris L.C.	Pt. Harris L.C.	Pt. Harris, L.C.	Pt. Harris L.C.

SURVEY O. C. Ashley
 ETOWAH COUNTY — JERRY B. JONES, TAX ASSESSOR

SECTION 28
 TOWNSHIP 11
 RANGE 6

Outside City
 MAP RECORDED 4N
 Map Book 6 Page 19

FORM D. B. T. C. — ROBERTS & SON — BIRMINGHAM

LOT	BLOCK	1972	1973	1974	1975	1976	1977
-----	-------	------	------	------	------	------	------

1		Willingham, J.T.	Willingham, J.T.	Willingham, J.T.	Amis, Jimmy	Amis, Jimmy & wife	Morgan, David Carl
2		"	"	"	"	"	"
3		"	"	"	"	"	"
4		Blevins, Doyle	Blevins, Doyle	Blevins, Doyle	Blevins, Doyle	Blevins, Doyle	Blevins, Doyle
5		"	"	"	"	"	"
6		"	"	"	"	"	"
7		Carnahan, D.T.	Carnahan D.T.	Carnahan, D.T.	Carnahan, D.T.	Carnahan, D.T.	Carnahan Mary
8		"	"	"	"	"	"
9		"	"	"	"	"	"
10		Mullinax, O.T.	Mullinax O.T.	Mullinax O.T.	Mullinax, O.T.	Mullinax O.T.	Carnahan, Mary W.
11		"	"	"	"	"	"
12		"	"	"	"	"	"
13		Smith, Lorraine	Smith, Lorraine	Smith, Lorraine	Smith, Lorraine	Smith, Lorraine	Smith, Lorraine
14		"	"	"	"	"	"

SURVEY Attalla Iron + Steel Co
 ETOWAH COUNTY — JERRY B. JONES, TAX ASSESSOR

SECTION _____
 TOWNSHIP _____
 RANGE _____

Attalla
 MAP RECORDED IN

Map Book _____ Page _____

FORM 3 B. T. C. ROBERTS & SON—BIRMINGHAM

LOT	BLOCK	1972	1973	1974	1975	1976	1977
	542						
2		Garrett, La Vanna	Buckelew, C. H.	Buckelew, C. H.	Buckelew, C. H.	Buckelew, C. H.	Buckelew, C. H.
3		"	"	"	"	"	"
	578						
11		School	School	School	School	School	School
12		"	"	"	"	"	"
13		"	"	"	"	"	"
	580						
1		School	School	School	School	School	School
2		"	"	"	"	"	"
3		"	"	"	"	"	"

SURVEY *Attalla Land & Improvement Co. Add*
 ETOWAH COUNTY — JERRY B. JONES, TAX ASSESSOR

SECTION _____
 TOWNSHIP _____
 RANGE _____

MAP RECORDED IN
 Map Book *A* Page *271*

FORM 3 B. T. C. — ROBERTS & SON—BIRMINGHAM

LOT	BLOCK	1972	1973	1974	1975	1976	1977
	2						
1		<i>LaCount, Ethel 'est'</i>	<i>LaCount, Ethel 'est'</i>	<i>LaCount, Ethel 'est'</i>	<i>LaCount, Ethel 'est'</i>	<i>LaCount, Ethel 'est'</i>	<i>LaCount, Ethel 'est'</i>
	<i>1/2</i>	"					
		<i>NE 1/2 Campbell, J. H.</i>	<i>NE 1/2 Campbell, J. H.</i>	<i>NE 1/2 Campbell, J. H.</i>	<i>NE 1/2 Campbell, J. H.</i>	<i>NE 1/2 Campbell, J. H.</i>	<i>NE 1/2 Campbell, J. H.</i>
2		<i>1/2 LaCount, Ethel</i>	<i>1/2 LaCount, Ethel</i>	<i>1/2 LaCount, Ethel</i>	<i>1/2 LaCount, Ethel</i>	<i>1/2 LaCount, Ethel</i>	<i>1/2 LaCount, Ethel</i>
3		<i>Galdsmith, Cara D.</i>	<i>Galdsmith, Cara D.</i>	<i>Galdsmith, Cara D.</i>	<i>Galdsmith, Cara D.</i>	<i>Galdsmith, Cara D.</i>	<i>Galdsmith, Cara D.</i>
	3						
	1						✓
	2						✓
	3						✓
	4						✓
	5						✓
	6						✓
	4						
	1						✓
	2						✓
	3						
	4						✓
	5						
	6						✓
	6						✓
	1						
	2						
	3						
	4						
	5						
	6						
	7						
	8						
	9						
	10						
	7						
	5						
	6						
	7						
8		<i>Wilcher, Willis</i>	<i>Wilcher, Willis</i>	<i>Wilcher, Willis</i>	<i>Wilcher, Willis</i>	<i>Emerick, Willie Joe</i>	<i>Emerick, Willie Joe</i>

SURVEY Atalla Land & Improvement Co add
 ETOWAH COUNTY — JERRY B. JONES, TAX ASSESSOR

SECTION _____
 TOWNSHIP _____
 RANGE _____

MAP RECORDED IN
 Map Book 2 Page 271

FORM 3 B. T. C. — ROBERTS & SON — BIRMINGHAM

LOT	BLOCK	1972	1973	1974	1975	1976	1977
	7						
9		Hutchinson, Alphas	Hutchinson, Alphas	Hutchinson, Alphas	Hutchinson, Alphas	Hutchinson, Alphas	Hutchinson, Alphas
10		Stephens, Clifford	Stephens, Clifford	Stephens, Clifford	Stephens, Clifford	Stephens, Clifford	Stephens, Clifford
	8						
1		Blankenship, Maggie "Et"	Blankenship, Maggie "Et"	Blankenship, Maggie "Et"	Blankenship, Maggie "Et"	Jarman, Robt & Richard E	Jarman, Robt & Richard E
2							
3		Galdenith, Cara D.	Galdenith, Cara D.	Galdenith, Cara D.	Galdenith, Cara D.	Galdenith, Cara D.	Galdenith, Cara D.
4		Isbell, Gordon Jr.	Isbell, Gordon Jr.	Isbell, Gordon Jr.	Isbell, Gordon Jr.	Isbell, Gordon Jr.	Isbell, Gordon Jr.
5		Reagan, Frank	Reagan, Frank	Reagan, Frank	Reagan, Patrick	Reagan, Patrick	Reagan, Patrick
6		"	"	"	"	"	"
	9						
1							✓
2							✓
3							✓
4							✓
5							✓
6							✓
	10						
1							✓
2							✓
3							✓
4							✓
5							✓
6							✓
	11						
1							
2							
3							
4							
5							
6							
	12						
1							
2							
3							
4							
5							
6							
7							
8							
9							

SURVEY *(Halls) Land and Improvement Co add*
 ETOWAH COUNTY — JERRY B. JONES, TAX ASSESSOR

SECTION _____
 TOWNSHIP _____
 RANGE _____

MAP RECORDED IN
 Map Book *A* Page *271*

FORM 3 B. T. C. ROBERTS & SON—BIRMINGHAM

LOT	BLOCK	1972	1973	1974	1975	1976	1977	
	12							
10								
11								
12								
	13							
1								
2								
3								
4							✓	
5							✓	
6							✓	
7							✓	
8							✓	
9								
10								
11								
12								
13								
14								
15								
16								
	14	<i>Reagan, Frank</i>						
	15	<i>Reagan, Frank</i>						
	14	<i>Reagan, Frank</i>						
	15	<i>Reagan, Patricia</i>						
	14	<i>Reagan, Patricia</i>						
	15	<i>Reagan, Patricia</i>						
1							✓	
2							✓	
3							✓	
4							✓	
5							✓	
6							✓	
7							✓	
8							✓	
9							✓	
10							✓	
	16							
1								
2								
3								
4								
5								
6								
7								
8								
9								
10								

SURVEY *Attalla Land and Improvement Co add.*
 ETOWAH COUNTY — JERRY B. JONES, TAX ASSESSOR

SECTION _____
 TOWNSHIP _____
 RANGE _____

MAP RECORDED IN
 Map Book *2* Page *271*

FORM 3 B. T. C. — ROBERTS & SON — BIRMINGHAM

LOT	BLOCK	1972	1973	1974	1975	1976	1977
	<i>17</i>						
<i>1</i>							
<i>2</i>							
<i>3</i>							
<i>4</i>							
<i>5</i>							
<i>6</i>							
<i>7</i>							
<i>8</i>							
<i>9</i>							
<i>10</i>							
	<i>18</i>						
<i>1</i>							
<i>2</i>							
<i>3</i>							
<i>4</i>							
<i>5</i>							
<i>6</i>							
<i>7</i>							
<i>8</i>							
<i>9</i>							
<i>10</i>							
<i>11</i>							
<i>12</i>							
<i>13</i>							
<i>14</i>							
<i>15</i>							
<i>16</i>							
<i>17</i>							
<i>18</i>							
<i>19</i>							
<i>20</i>							
	<i>20</i>						
<i>1</i>		<i>Reagan, Frank</i>	<i>Reagan, Frank</i>	<i>Reagan, Frank</i>	<i>Reagan, Patricia</i>	<i>Reagan, Patricia</i>	<i>Reagan, Patricia</i>
<i>2</i>		"	"	"	"	"	"
<i>3</i>		"	"	"	"	"	"
<i>4</i>		"	"	"	"	"	"
<i>5</i>		"	"	"	"	"	"
<i>6</i>		"	"	"	"	"	"
<i>7</i>		<i>Williams, Burnice W</i>	<i>Williams, Burnice W</i>	<i>Williams, Burnice W</i>	<i>Williams, Burnice W</i>	<i>Williams, Burnice W</i>	<i>Williams, Burnice W</i>
<i>8</i>		"	"	"	"	"	"

SURVEY *Attalla Land and Improvement Co add*
 ETOWAH COUNTY — JERRY B. JONES, TAX ASSESSOR

SECTION _____
 TOWNSHIP _____
 RANGE _____

MAP RECORDED IN
 Map Book *A* Page *271*

FORM 2 B. T. C. — ROBERTS & SON — BIRMINGHAM

LOT	BLOCK	1972	1973	1974	1975	1976	1977
	20						
9		Williams, Bernice W.	Williams Bernice W.	Williams Bernice W.	^{PT} Williams, Bernice W.	^{PT} Williams, Bernice W (34)	Williams Bernice W.
10		Walsh, Mrs Martha	Williams Bernice W.	"	"	Williams Bernice W & H	"
11		Reagan Frank	Reagan Frank	Reagan Frank	Reagan Patrick	Reagan Patrick	Reagan Patrick
12		"	"	"	"	"	"
13		"	"	"	"	"	"
14		"	"	"	"	"	"
15		"	"	"	"	"	"
16		"	"	"	"	"	"
17		"	"	"	"	"	"
18		"	"	"	"	"	"
19		"	"	"	"	"	"
20		"	"	"	"	"	"
	21						
1		Reagan Frank	Reagan Frank	Reagan Frank	Reagan Patrick	Reagan Patrick	Reagan Patrick
2		"	"	"	"	"	"
3		"	"	"	"	"	"
4		"	"	"	"	"	"
5		"	"	"	"	"	"
6		"	"	"	"	"	"
7		"	"	"	"	"	"
8		"	"	"	"	"	"
9		"	"	"	"	"	"
10		"	"	"	"	"	"
	22						
1		^{PT} Reagan Frank	^{PT} Reagan Frank	^{PT} Reagan Frank	^{PT} Reagan Patrick	^{PT} Reagan Patrick	^{PT} Reagan Patrick
2		"	"	"	"	"	"
3		Reagan Frank	Reagan Frank	Reagan Frank	Reagan Patrick	Reagan Patrick	Reagan Patrick
4		"	"	"	"	"	"
5		"	"	"	"	"	"
6		"	"	"	"	"	"
7		"	"	"	"	"	"
8		"	"	"	"	"	"
9		"	"	"	"	"	"
10		"	"	"	"	"	"
	23						
1							
2							
3		^{PT} Reagan Frank	^{PT} Reagan Frank	^{PT} Reagan Frank	^{PT} Reagan Patrick	^{PT} Reagan Patrick	^{PT} Reagan Patrick
4		"	"	"	"	"	"
5		Reagan Frank	Reagan Frank	Reagan Frank	Reagan Patrick	Reagan Patrick	Reagan Patrick
6		"	"	"	"	"	"
7		"	"	"	"	"	"
8		"	"	"	"	"	"
9		"	"	"	"	"	"
10		"	"	"	"	"	"

SURVEY Attalla Land and Improvement Co Add
 ETOWAH COUNTY — JERRY B. JONES, TAX ASSESSOR

SECTION _____

TOWNSHIP _____

RANGE _____

MAP RECORDED IN _____

Map Book 2 Page 271

FORM 3 B. T. C. — ROBERTS & SON—BIRMINGHAM

LOT	BLOCK	1972	1973	1974	1975	1976	1977
	24						
1							
2							
3							
4							
5		(P) Reagan, Frank	Pt Reagan, Frank	Pt Reagan, Frank	Pt Reagan, Patrick	Pt Reagan, Patrick	Pt Reagan, Patrick
6		(P) Reagan, Frank	Pt Reagan, Frank	Pt Reagan, Frank	Pt Reagan, Patrick	Pt Reagan, Patrick	Pt Reagan, Patrick
7		(P) Reagan, Frank	Pt Reagan, Frank	Pt Reagan, Frank	Pt Reagan, Patrick	Pt Reagan, Patrick	Pt Reagan, Patrick
8		Reagan, Frank	Reagan, Frank	Reagan, Frank	Reagan, Patrick	Reagan, Patrick	Reagan, Patrick
9		"	"	"	"	"	"
10		"	"	"	"	"	"
	25						
1							
2							
3							
4							
5							
6							
7		(P) Reagan, Frank	Pt Reagan, Frank	Pt Reagan, Frank	Pt Reagan, Patrick	Pt Reagan, Patrick	Pt Reagan, Patrick
8		(P) Reagan, Frank	Pt Reagan, Frank	Pt Reagan, Frank	Pt Reagan, Patrick	Pt Reagan, Patrick	Pt Reagan, Patrick
9		(P) Reagan, Frank	Pt Reagan, Frank	Pt Reagan, Frank	Pt Reagan, Patrick	Pt Reagan, Patrick	Pt Reagan, Patrick
10		(P) Reagan, Frank	Pt Reagan, Frank	Pt Reagan, Frank	Pt Reagan, Patrick	Pt Reagan, Patrick	Pt Reagan, Patrick
11		(P) Reagan, Frank	Pt Reagan, Frank	Pt Reagan, Frank	Pt Reagan, Patrick	Pt Reagan, Patrick	Pt Reagan, Patrick
12		(P) Reagan, Frank	Pt Reagan, Frank	Pt Reagan, Frank	Pt Reagan, Patrick	Pt Reagan, Patrick	Pt Reagan, Patrick
	26						
1		Reagan, Frank	Reagan, Frank	Reagan, Frank	Reagan, Patrick	Reagan, Patrick	Reagan, Patrick
2		"	"	"	"	"	"
3		"	"	"	"	"	"
4		(P) Reagan, Frank	"	Pt Reagan, Frank	"	"	Pt Reagan, Patrick
5		(P) Chastain, C. S.	Pt Chastain, C. S.	Pt Chastain, C. S.	Pt Chastain, C. S.	Pt Chastain, C. S.	Pt Chastain, C. S.
6		(P) Reagan, Frank	Pt Reagan, Frank	Pt Reagan, Frank	Pt Reagan, Patrick	Pt Reagan, Patrick	Pt Reagan, Patrick
7		Pt Chastain, C. S.	Pt Chastain, C. S.	Pt Chastain, C. S.	"	"	"
8		"	"	"	"	"	"
9		"	"	"	"	"	"
10		"	"	"	"	"	"

SURVEY *Attalla Land and Improvement Co. add*
 ETOWAH COUNTY — JERRY B. JONES, TAX ASSESSOR

SECTION _____
 TOWNSHIP _____
 RANGE _____

MAP RECORDED IN
 Map Book *C* Page *271*

FORM 3 B. T. C. — ROBERTS & SON — BIRMINGHAM

LOT	BLOCK	1972	1973	1974	1975	1976	1977
	27						
1		Chastain, C. B.	Chastain C. B.	Chastain, C. S.	Chastain, C. S.	Chastain, C. S. ✓	Chastain C. S.
2		Hill, Linda	Hill, Linda	Lagaway, Linda	Lagaway, Linda	Lagaway, Linda ✓	Lagaway, Linda
3		Chastain, C. B.	Hill, Linda	"	"	" ✓	"
4		"	Chastain " C. S.	Chastain, C. S.	Chastain, C. S.	Chastain, C. S. ✓	Chastain C. S.
5		"	"	"	"	" ✓	"
6		"	"	"	"	" ✓	"
7		"	"	"	"	" ✓	"
8		"	"	"	"	" ✓	"
9		"	"	"	"	" ✓	"
10		"	"	"	"	" ✓	"
11		^{pt} Reagan, Frank	^{pt} Reagan, Frank	^{pt} Reagan, Frank	^{pt} Reagan, Patrick	^{pt} Reagan, Patrick ✓	^{pt} Reagan, Patrick
12		^{pt} Chastain, C. B.	^{pt} Chastain, C. S.	^{pt} Chastain, C. S.	^{pt} Chastain, C. S.	^{pt} Chastain, C. S. ✓	^{pt} Chastain, C. S.
13		Reagan, Frank	Reagan, Frank	Reagan, Frank	Reagan, Patrick	Reagan, Patrick ✓	Reagan, Patrick
14		"	"	"	"	" ✓	"
15		"	"	"	"	" ✓	"
16		"	"	"	"	" ✓	"
17		"	"	"	"	" ✓	"
18		"	"	"	"	" ✓	"
19		"	"	"	"	" ✓	"
20		"	"	"	"	" ✓	"
	28						
1		Womack, Frank C.	Womack, Frank C.	Womack, Frank C.	Womack, Frank C.	Womack, Frank C. ✓	Womack, Frank C.
2		"	"	"	"	" ✓	"
3		"	"	"	"	" ✓	"
4		Nelson, Mamie	Nelson, Mamie	Nelson, Mamie	Nelson, Mamie	Nelson, Mamie ✓	Nelson, Mamie + husband (et)
5		"	"	"	"	" ✓	"
6		Adcock, Lamar + wif	Adcock, Lamar + wif	Adcock, Lamar + wif	Adcock, Lamar + wif	Adcock, Lamar + wif ✓	Adcock, Lamar + wif
7		"	"	"	"	" ✓	"
8		"	"	"	"	" ✓	"
9		Templeton, Annie + b.	Templeton, Annie + b.	Templeton, Annie + b.	Templeton, Annie + b.	Templeton, Annie + b. ✓	Templeton, Annie + b.
10		"	"	"	"	" ✓	"
11		Womack, Frank C. + wif	Womack, Frank C. + wif	Womack, Frank C.	Womack, Frank C. (EX)	Womack, Frank C. ✓	Womack, Frank C.
12		Amos, M. B. + wif	Amos, M. B. + wif	Amos, M. B. + wif	Amos, M. B. + wif	Amos, M. B. + wif ✓	Amos, M. B. + wif
13		"	"	"	"	" ✓	"
14		"	"	"	"	" ✓	"
15		"	"	"	"	" ✓	"
16		Ellenberg, Dennis E.	Ellenberg, Dennis E.	Ellenberg, Dennis E.	Ellenberg, Dennis E.	Ellenberg, Dennis E. ✓	Ellenberg, Dennis E.
17		"	"	"	"	" ✓	"
18		"	"	"	"	" ✓	"
19		"	"	"	"	" ✓	"
20		"	"	"	"	" ✓	"

SURVEY *Gravel Land and Improvement Co. Road*
 ETOWAH COUNTY — JERRY B. JONES, TAX ASSESSOR

SECTION _____
 TOWNSHIP _____
 RANGE _____

MAP RECORDED IN
 Map Book *2* Page *271*

FORM 8 B. T. C. — ROBERTS & SON — BIRMINGHAM

LOT	BLOCK	1972	1973	1974	1975	1976	1977
	29						
1		Halliday, R.E.	Halliday R. E.	Halliday, R. E.	Halliday, R. E.	Halliday, R. E.	Halliday R. E.
2		"	"	"	"	"	"
3		Smith, Virgil + Joe	Smith, Virgil + Aubrey	Smith, Virgil + Aubrey, J.	Smith, Virgil + Joe A.	Smith, Virgil + Joe A.	Smith, Virgil + Joe A.
4		Reagan, Frank	Reagan, Frank	Reagan, Frank	Reagan Patrick	Reagan, Patrick	Reagan Patrick
5		"	"	"	"	"	"
6		"	"	"	"	"	"
7		"	"	"	"	"	"
8		"	"	"	"	"	"
9		"	"	"	"	"	"
10		"	"	"	"	"	"
11		"	"	"	"	"	"
12		"	"	"	"	"	"
13		"	"	"	"	"	"
14		"	"	"	"	"	"
15		"	"	"	"	"	"
16		"	"	"	"	"	"
17		"	"	"	"	"	"
18		"	"	"	"	"	"
19		"	"	"	"	"	"
20		"	"	"	"	"	"
	30						
1		Reagan, Frank	Reagan, Frank	Reagan, Frank	Reagan, Patrick	Reagan, Patrick	Reagan, Patrick
2		"	"	"	"	"	"
3		"	"	"	"	"	"
4		"	"	"	"	"	"
5		"	Reagan, Clyde	Reagan, Clyde	Reagan, Patrick	"	"
6		Reagan, Clyde	Reagan, Frank	Reagan, Frank	Reagan, Patrick	"	"
7		"	"	"	"	"	"
8		"	"	"	"	"	"
9		"	"	"	"	"	"
10		"	"	"	"	"	"
	31						
1		Reagan, Frank	Reagan, Frank	Reagan, Frank	Reagan, Patrick	Reagan, Patrick	Reagan, Patrick
2		"	"	"	"	"	"
3		Reagan, Frank	"	"	"	"	"
4		"	"	"	"	"	"
5		"	"	"	"	"	"
6		"	"	"	"	"	"
7		"	"	"	"	"	"
8		"	"	"	"	"	"
9		"	"	"	"	"	"
10		"	"	"	"	"	"

SURVEY *(Attalla) Land and Improvement Co Add*
 ETOWAH COUNTY — JERRY B. JONES, TAX ASSESSOR

SECTION _____

TOWNSHIP _____

RANGE _____

MAP RECORDED IN

Map Book *A* Page *271*

FORM 2 0. T. C. — ROBERTS & SON — BIRMINGHAM

LOT	BLOCK	1972	1973	1974	1975	1976	1977
	32						
1		Reagan, Frank	Reagan, Frank	Reagan, Frank	Reagan, Patrick	Reagan, Patrick	Reagan, Patrick
2		"	"	"	"	"	"
3		"	"	"	"	"	"
4		"	"	"	"	"	"
5		"	"	"	"	"	"
6		"	"	"	"	"	"
7		"	"	"	"	"	"
8		"	"	"	"	"	"
9		"	"	"	"	"	"
10		"	"	"	"	"	"
	33						
1		Reagan, Frank	Reagan, Frank	Reagan, Frank	Reagan, Patrick	Reagan, Patrick	Reagan, Patrick
2		"	"	"	"	"	"
3		"	"	"	"	"	"
4		"	"	"	"	"	"
5		"	"	"	"	"	"
6		"	"	"	"	"	"
7		"	"	"	"	"	"
8		"	"	"	"	"	"
9		"	"	"	"	"	"
10		"	"	"	"	"	"
	34						
1		Reagan, Frank	Reagan, Frank	Reagan, Frank	Reagan, Patrick	Reagan, Patrick	Reagan, Patrick
2		"	"	"	"	"	"
3		"	"	"	"	"	"
4		"	"	"	"	"	"
5		"	"	"	"	"	"
6		"	"	"	"	"	"
7		"	"	"	"	"	"
8		"	"	"	"	"	"
9		"	"	"	"	"	"
10		"	"	"	"	"	"
11		Pt. Reagan, Frank	Pt. Reagan, Frank	Pt. Reagan, Frank	Pt. Reagan, Patrick	Pt. Reagan, Patrick	Pt. Reagan, Patrick
12		Pt. Reagan, Frank	Pt. Reagan, Frank	Pt. Reagan, Frank	Pt. Reagan, Patrick	Pt. Reagan, Patrick	Pt. Reagan, Patrick
13		Reagan, Frank	Reagan, Frank	Reagan, Frank	Reagan, Patrick	Reagan, Patrick	Reagan, Patrick
14		"	"	"	"	"	"
15		"	"	"	"	"	"
16		"	"	"	"	"	"
17		"	"	"	"	"	"
18		"	"	"	"	"	"
19		"	"	"	"	"	"
20		"	"	"	"	"	"

SURVEY *(Attalla) Land and Improvement Co add*
 ETOWAH COUNTY — JERRY B. JONES, TAX ASSESSOR

SECTION _____
 TOWNSHIP _____
 RANGE _____

MAP RECORDED IN
 Map Book *a* Page *371*

FORM 3 B. T. C. ROBERTS & SON—BIRMINGHAM

LOT	BLOCK	1972	1973	1974	1975	1976	1977
	35						
1		Martin, J.C.	Martin J C	Martin J C	Martin J. C.	Martin J. C.	Martin J.C.
2		"	"	"	"	"	"
3		"	"	"	"	"	"
4		"	"	"	"	"	"
5		"	"	"	"	"	"
6		"	"	"	"	"	"
7							
8							
9							
10							
	36						
1		Reagan, Frank	Reagan, Frank	Reagan, Frank	Reagan, Patrick	Reagan, Patrick	Reagan, Patrick
2		"	"	"	"	"	"
3		"	"	"	"	"	"
4		"	"	"	"	"	"
5		"	"	"	"	"	"
6		"	"	"	"	"	"
7							
8							
9							
10							
11		Reagan, Frank	Reagan, Frank	Reagan, Frank	Reagan, Patrick	Reagan, Patrick	Reagan, Patrick
12							
13							
14							
15							
16							
17							
18		Raney, Bobby Gene	Raney, Bobby Gene	Raney, Bobby Gene	Raney, Bobby Gene	Raney, Bobby Gene	Raney, Bobby Gene
19		"	"	"	"	"	"
20		Payne, Larry	Payne, Larry	Payne, Larry	Payne, Larry	Payne, Larry	Payne, Larry
	37						
1		Templeton, Arvid E + Eliza	Templeton, Arvid E + Eliza	Templeton, Arvid E + Eliza	Templeton, Arvid E + Eliza	Templeton, Arvid E + Eliza	Templeton, Arvid E + Eliza
2		(Pt) Reagan, Frank Pt Martin, J.C.	(Pt) Reagan, Frank Pt Martin, J.C.	(Pt) Reagan, Frank Pt Payne, Larry	(Pt) Reagan, Patrick Pt Payne, Larry	(Pt) Reagan, Patrick Pt Payne, Larry	(Pt) Reagan, Patrick Pt Payne, Larry
3		Pt	Pt	Pt	Pt	Pt	Pt
4							
5							
6							
7							
8							
9							
10							
11							
12							

SURVEY *Attala Land and Improvement Co. Inc*
 ETOWAH COUNTY — JERRY B. JONES, TAX ASSESSOR

SECTION _____

TOWNSHIP _____

RANGE _____

MAP RECORDED IN

Map Book *A* Page *271*

FORM 3 B. T. C. — ROBERTS & SON — BIRMINGHAM

LOT	BLOCK	1972	1973	1974	1975	1976	1977
	(37)						
13							
14							
15							
16							
17		Pt. Reagan, Frank	Pt. Reagan, Frank	Pt. Reagan, Frank	Pt. Reagan, Patrick	Pt. Reagan, Patrick	Pt. Reagan, Patrick
18		(Pt) Reagan, Frank	Pt Reagan, Frank	Pt Reagan, Frank	Pt Reagan, Patrick	Pt Reagan, Patrick	Pt Reagan, Patrick
19		(Pt) Reagan, Frank	Pt Reagan, Frank	Pt Reagan, Frank	Pt Reagan, Patrick	Pt Reagan, Patrick	Pt Reagan, Patrick
20		(all) " "	(all) " "	(all) " "	(all) " "	(all) " "	(all) " "
	(38)						
1		Payne, Orland + wif	Payne Orland + wif	Payne Orland + wif	Payne Orland + wif	Payne, Orland + wif	Payne Orland + wif
2		"	"	"	"	"	"
3		"	"	"	"	"	"
4		"	"	"	"	"	"
5		"	"	"	"	"	"
6		"	"	"	"	"	"
7		(Pt) Reagan, Frank	Pt Reagan, Frank	Pt Reagan, Frank	Pt Reagan, Patrick	Pt Reagan, Patrick	Pt Reagan, Patrick
8		(Pt) Pt. Frank, Dale + Jean Pt. Payne, Orland + wif	Pt. Stout, Dale + Jean Pt. Payne, Orland + wif	Pt. Stout, Dale + Jean Pt. Payne, Orland + wif	Pt. Stout, Dale + Jean Pt. Payne, Orland + wif	Pt. Stout, Dale + Jean Pt. Payne, Orland + wif	Pt. Chastain, Linda B. Pt. Payne, Orland + wif
9		Stout, Dale + Jean	Stout, Dale + Jean	Stout, Dale + Jean	Stout, Dale + Jean	Stout, Dale + Jean	Pt. Chastain, Linda B.
10		Pt. Chastain, George, Edward	Pt. Chastain, George, Edw.	Pt. Chastain, George, Edw.	Pt. Chastain, George, Edw.	Pt. Chastain, George, Edw.	Pt. Chastain, George, Edw.
	(39)						
1		Payne, Orland + wif	Payne Orland + wif	Payne, Orland + wif	Payne, Orland + wif	Payne Orland + wif	Payne Orland + wif
2		"	"	"	"	"	"
3		"	"	"	"	"	"
4		"	"	"	"	"	"
5		"	"	"	"	"	"
6		"	"	"	"	"	"
7		"	"	"	"	"	"
8		Pt. Payne, Orland + wif	Pt. Payne Orland + wif	Pt. Stout, Dale + Jean	Pt. Stout, Dale + Jean	Pt. Stout, Dale + Jean	Pt. Chastain, Linda
9		Pt. Stout, Dale + Jean	Pt. Payne, Orland + wif	Pt. Payne, Orland + wif	Pt. Payne, Orland + wif	Pt. Payne, Orland + wif	Pt. Chastain, Linda
10		Stout, Dale + Jean	Stout, Dale + Jean	Stout, Dale + Jean	Stout, Dale + Jean	Stout, Dale + Jean	Chastain, Linda (all)
	(40)						
1		Reagan, Frank	Reagan Frank	Reagan, Frank	Reagan Patrick	Reagan Patrick	Reagan, Patrick
2		"	"	"	"	"	"
3		"	"	"	"	"	"
4		"	"	"	"	"	"
5		"	"	"	"	"	"
6		"	"	"	"	"	"
7		"	"	"	"	"	"
8		"	"	"	"	"	"
9		"	"	"	"	"	"
10		(Pt) " "	Pt " "	Pt " "	Pt " "	Pt " "	Pt " "

SURVEY *Attalla Land and Improvement Co.*
 ETOWAH COUNTY — JERRY B. JONES, TAX ASSESSOR

SECTION _____
 TOWNSHIP _____
 RANGE _____

MAP RECORDED IN
 Map Book *A* Page *371*

FORM 3 B. T. C. — ROBERTS & SON — BIRMINGHAM

LOT	BLOCK	1972	1973	1974	1975	1976	1977
	41						
1		Reagan, Frank	Reagan, Frank	Reagan Frank	Reagan, Patrick	Reagan, Patrick	Reagan, Patrick
2		"	"	"	"	"	"
3		"	"	"	"	"	"
4		"	"	"	"	"	"
5		"	"	"	"	"	"
6		"	"	"	"	"	"
7		"	"	"	"	"	"
8		"	"	"	"	"	"
9		"	"	"	"	"	"
10		"	"	"	"	"	"
	42						
1		Reagan, Frank	Reagan Frank	Reagan, Frank	Reagan Patrick	Reagan, Patrick	Reagan, Patrick
2		"	"	"	"	"	"
3		"	"	"	"	"	"
4		"	"	"	"	"	"
5		"	"	"	"	"	"
6		"	"	"	"	"	"
7		"	"	"	"	"	"
8		(P) Reagan, Frank	Pt Reagan Frank	Pt Reagan Frank	Pt Reagan Patrick	Pt Reagan, Patrick	Pt Reagan, Patrick
9		(P) Reagan, Frank	Pt Reagan, Frank	Pt Reagan, Frank	Pt Reagan, Patrick	Pt Reagan, Patrick	Pt Reagan, Patrick
10		(P) Reagan, Frank	Pt Reagan, Frank	Pt Reagan, Frank	Pt Reagan, Patrick	Pt Reagan, Patrick	Pt Reagan, Patrick
	43						
1		(P) Reagan, Frank	Pt Reagan, Frank	Pt Reagan, Frank	Pt Reagan Patrick	Pt Reagan, Patrick	Pt Reagan, Patrick
2		(P) Reagan, Frank	Pt Reagan Frank	Pt Reagan, Frank	Pt Reagan Patrick	Pt Reagan Patrick	Pt Reagan, Patrick
3		(P) Reagan, Frank	Pt Reagan Frank	Pt Reagan, Frank	Pt Reagan Patrick	Pt Reagan Patrick	Pt Reagan, Patrick
4		(P) Reagan, Frank	Pt Reagan Frank	Pt Reagan, Frank	Pt Reagan Patrick	Pt Reagan Patrick	Pt Reagan, Patrick
5		(P) Reagan, Frank	Pt Reagan Frank	Pt Reagan, Frank	Pt Reagan Patrick	Pt Reagan, Patrick	Pt Reagan, Patrick
6		(P) Reagan, Frank	Pt Reagan Frank	Pt Reagan, Frank	Pt Reagan Patrick	Pt Reagan, Patrick	Pt Reagan, Patrick
7							
8							
9							
10							
11							
12							
13							
14							
15							
16							
17							
18							
19		(P) Reagan, Frank	Pt Reagan Frank	Pt Reagan, Frank	Pt Reagan Patrick	Pt Reagan, Patrick	Pt Reagan, Patrick
20		(P) Reagan, Frank	Pt Reagan, Frank	Pt Reagan, Frank	Pt Reagan, Patrick	Pt Reagan, Patrick	Pt Reagan, Patrick

SURVEY *Atalla Land and Improvement Co Add*
 ETOWAH COUNTY — JERRY B. JONES, TAX ASSESSOR

SECTION _____
 TOWNSHIP _____
 RANGE _____

MAP RECORDED IN
 Map Book *a* Page *271*

FORM 3 S. T. C. — ROBERTS & SON—BIRMINGHAM

LOT	BLOCK	1972	1973	1974	1975	1976	1977
	<i>44</i>						
1							
2							
3							
4							
5							
6							
7							
8							
9							
10							
	<i>45</i>						
1							
2							
3							
4							
5							
6							
7							
8							
9							
10							
11							
12							
13							
14							
15							
16							
17							
18							
19							
20							
	<i>46</i>						
1							
2							
3							
4							
5							
6							
7							
8							
9							
10							

SURVEY Walls Land and Improvement Co. Inc
 ETOWAH COUNTY — JERRY B. JONES, TAX ASSESSOR

SECTION _____

TOWNSHIP _____

RANGE _____

MAP RECORDED IN

Map Book 2 Page 371

FORM 3 B. T. C. ROBERTS & SON—BIRMINGHAM

LOT	BLOCK	1972	1973	1974	1975	1976	1977
	47						
1		Chastain, George Edward	Chastain, George Edw	Chastain, George Edw	Chastain, George Edw	Chastain, George Edward	Chastain, George Edw.
2		"	"	"	"	"	"
3		"	"	"	"	"	"
4	Pt Pt	Tucker, Norman A & Wj	Pt Tucker, Norman A	Pt Tucker, Norman A	Pt Tucker, Norman A	Pt Tucker, Norman A	Pt Tucker, Norman A
	48						
1		Chastain, George Edward	Chastain, George Edw	Chastain, George Edw	Chastain, George Edw	Chastain, George Edw	Chastain, George Edw
2		"	"	"	"	"	"
3		"	"	"	"	"	"
4		"	"	"	"	"	"
5		"	"	"	"	"	"
6		"	"	"	"	"	"
7	Pt Pt	Tucker, Norman A & Wj	Pt Tucker, Norman A	Pt Tucker, Norman A	Pt Tucker, Norman A	Pt Tucker, Norman A	Pt Tucker, Norman A
8		"	"	"	"	all "	all "
9	Pt Pt	"	Pt Tucker, Norman A	Pt Tucker, Norman A	Pt Tucker, Norman A	Pt Tucker, Norman A	Pt Tucker, Norman A
10		Tucker, Norman A & Wj	"	all "	"	all "	all "
	49						
1		(Pt) Reagan, Frank	Pt Reagan, Frank	Pt Reagan, Frank	Pt Reagan, Patrick	Pt Reagan, Patrick	Pt Reagan, Patrick
2							
3							
4							
5							
6							
7							
8							
9							
10							
	50						
1		(Pt) Reagan, Frank	Pt Reagan, Frank	Pt Reagan, Frank	Pt Reagan, Patrick	Pt Reagan, Patrick	Pt Reagan, Patrick
2		(Pt) Reagan, Frank	Pt Reagan, Frank	Pt Reagan, Frank	Pt Reagan, Patrick	Pt Reagan, Patrick	Pt Reagan, Patrick
3		(Pt) Reagan, Frank	Pt Reagan, Frank	Pt Reagan, Frank	Pt Reagan, Patrick	Pt Reagan, Patrick	Pt Reagan, Patrick
4							
5							
6							
7							
8							
9							
10							

48 S 1/2 R 10 E S 1/2 T 10 N
 Section 48

SURVEY *Attala Land and Improvement Co add*
 ETOWAH COUNTY — JERRY B. JONES, TAX ASSESSOR

SECTION _____
 TOWNSHIP _____
 RANGE _____

MAP RECORDED IN
 Map Book *A* Page *371*

FORM 3 B. T. C. — ROBERTS & SON — BIRMINGHAM

LOT	BLOCK	1972	1973	1974	1975	1976	1977
1	<i>(51)</i>	<i>Reagan, Frank</i>	<i>St. Reagan Frank</i>	<i>St. Reagan Frank</i>	<i>St. Reagan Patrick</i>	<i>St. Reagan Patrick</i>	<i>St. Reagan Patrick</i>
2							
3							
4							
5							
6							
7							
8							
9							
10							
	<i>(52)</i>						
1							
2							
3							
4							
5							
6							
7							
8							
9							
10							
11							
12							
13							
14							
15							
16							
17							
18							
19							
20							
	<i>(53)</i>						
1							
2							
3							
4							
5							
6							
7							
8							
9							
	<i>(54)</i>						

SURVEY M. Bailey
 ETOWAH COUNTY — JERRY B. JONES, TAX ASSESSOR

SECTION 36
 TOWNSHIP 11
 RANGE 5

MAP RECORDED IN
 Map Book a Page 415

FORM 3 B. T. C. — ROBERTS & SON — BIRMINGHAM

LOT	BLOCK	1972	1973	1974	1975	1976	1977
1	1	City	City	City	City	City ✓	City
2		Moore, Walter F + wife Carrie	Moore, Walter F + wife Carrie	Moore, Walter F + C	Moore, Walter F + wife	Moore, Walter F + wife	Moore, Walter F + wife
3		"	"	"	"	" ✓	"
4		"	"	"	"	" ✓	"
5		"	"	"	"	" ✓	"
6		Moore, Walter F + wife Carrie Sturkie, H. Ray	Moore, Walter F + wife Carrie Pt Sturkie, H. Ray	" Sturkie, H. Ray	" Sturkie, H. Ray	Double " Sturkie, H. Ray	Double " Sturkie, H. Ray
7		Bodie, Ashton B.	" Bodie, Ashton B	" Bodie, Ashton B	" Bodie, Ashton B	" Bodie, Ashton B	" Bodie, Ashton B
8		"	"	"	"	" ✓	"
9		Sturkie, H. Ray	Sturkie, H. Ray	Sturkie, H. Ray	Sturkie, H. Ray	Sturkie, H. Ray	Sturkie, H. Ray
1	2	Holden, C.C.	Holden, C.C.	Holden, C.C.	Holden, C.C.	Holden, C.C. ✓	Holden, C.C.
2	25	Lancaster, Cecil	25 Lancaster, Cecil	25 Lancaster, Cecil	25 Lancaster, Cecil	25 Lancaster, Cecil ✓	Lancaster, Cecil
3		Lancaster, Cecil	Lancaster, Cecil	Lancaster, Cecil	Lancaster, Cecil	Lancaster, Cecil ✓	Lancaster, Cecil (est)
4		Nelson, Talmadge	Nelson, Talmadge	Nelson, Talmadge	Nelson, Talmadge	Nelson, Talmadge ✓	Nelson, Talmadge (est)
5		Champion, Cecil + Bohmick	Champion, Cecil + Bohmick	"	Nelson, Talmadge	" ✓	Nelson, Talmadge
6		"	"	"	"	" ✓	"

FORM 9 B. T. C. — ROBERTS & SON — BIRMINGHAM

LOT	BLOCK	1972	1973	1974	1975	1976	1977
	2						
7		Champion, Cecil & Bonnie L. Champion	Cecil & Bonnie Nelson	Salmadge Nelson	Salmadge Nelson	Salmadge Nelson	Salmadge Nelson
8		"	"	"	"	"	"
9		Underwood, W. F. "Est"	Underwood W. F. "est"	Underwood, W. F. "est"	Underwood, W. F. "est"	Underwood, W. F. "est"	Underwood, W. F.
10		Sturkie, H. Ray	Sturkie H. Ray	Sturkie, H. Ray	Sturkie, H. Ray	Sturkie H. Ray	Sturkie H. Ray
11		"	"	"	"	"	"
12		"	"	"	"	"	"
13		Balton, Ruby Jo	Balton, Ruby Jo	Balton, Ruby Jo	Williams, James H.	Williams, James H.	Williams, James H.
14		"	"	"	"	"	"
15		Ashmore, Edd	Ashmore Edd	Puckett, Clarence	Puckett, Clarence	Puckett, Clarence	Puckett, Clarence
16		Lancaster, Cecil	Lancaster, Cecil	Lancaster, Cecil	Lancaster, Cecil	Lancaster, Cecil	Lancaster, Cecil
17		Lancaster, Cecil	"	"	"	"	"
18		Golden, C. C.	Golden C. C.	Golden, C. C.	Golden, C. C.	Golden, C. C.	Golden, C. C.

SURVEY M. Bailey
 ETOWAH COUNTY — JERRY B. JONES, TAX ASSESSOR

SECTION _____
 TOWNSHIP _____
 RANGE _____

MAP RECORDED IN
 Map Book 2 Page 415

FORM 3 3. T. C. — ROBERTS & SON — BIRMINGHAM

LOT	BLOCK	1972	1973	1974	1975	1976	1977
-----	-------	------	------	------	------	------	------

3

1

Underwood, Carl Underwood, Carl Underwood, Carl Underwood, Carl Underwood, Carl Underwood, Carl

2

"

"

"

"

"

"

3

"

"

"

"

"

"

4

"

"

"

"

"

"

5

Puckett, Clarence Puckett, Clarence Puckett, Clarence Puckett, Clarence Puckett, Clarence Puckett, Clarence

6

Puckett, Clarence Puckett, Clarence

"

"

"

"

7

Sturkie, H. Ray Sturkie, H. Ray Sturkie, H. Ray Sturkie, H. Ray Sturkie, H. Ray Sturkie, H. Ray

8

"

"

"

"

"

"

9

"

"

"

"

"

"

SURVEY Sam Bailey #1
 ETOWAH COUNTY — JERRY B. JONES, TAX ASSESSOR

SECTION _____
 TOWNSHIP _____
 RANGE _____

MAP RECORDED IN
 Map Book B Page 48

LOT	BLOCK	1972	1973	1974	1975	1976	1977
	2						
9		Argo, George D.	Argo, George D.	Argo, George D.	Argo, George D.	Argo, George D.	Argo, George D.
10		"	"	"	"	"	"
11		Hall, A. L.	Hall, A. L.	Hall, A. L.	Hall, A. L.	Hall, A. L.	Hall, A. L.
12		"	"	"	"	"	"
13		"	"	"	"	"	"
14		Body, Vernon O.	Body, Vernon O.	Body, Vernon O.	Body, Vernon O.	Body, Vernon O.	Body, Vernon O.
15		Hall, A. L.	Hall, A. L.	Hall, A. L.	Hall, A. L.	Hall, A. L.	Hall, A. L.
16		"	"	"	"	"	"
17		Braster, Lillie Mae	Braster, Lillie Mae	Braster, Lillie Mae	Braster, Lillie Mae	Braster, Lillie Mae	Braster, Lillie Mae
18		"	"	"	"	"	"
19		"	"	"	"	"	"
20		Street	Street	Street	Street	Street	Street
21		^(C) Mc Nair Properties Inc.	^(C) Mc Nair Properties Inc.	^(C) Mc Nair Properties Inc.	^(C) Mc Nair Properties Inc.	^(C) Mc Nair Properties Inc.	^(C) Mc Nair Properties Inc.
22		Wagner, Roy	Wagner, Roy	Wagner, Roy	Wagner, Roy	Wagner, Roy	Wagner, Roy
23		Keener, Larry	Keener, Larry	Keener, Larry	Keener, Larry	Keener, Larry	White, Carl Frank
24		Haynes, Robert R. & Rep.	Haynes, Robert R. & Rep.	Haynes, Robert R.	Haynes, Robert R. & Rep.	Haynes, Robert R. & Rep.	Haynes, Robert R. & Rep.
25		Cooney, Mrs. Ruth	Cooney, Mrs. Ruth	Cooney, Mrs. Ruth	Cooney, Mrs. Ruth	Cooney, Mrs. Ruth	Cooney, Mrs. Ruth
26		"	"	"	"	"	"

SURVEY *Sam Bailey add #2*
 ETOWAH COUNTY — JERRY B. JONES, TAX ASSESSOR

SECTION 36
 TOWNSHIP 11
 RANGE 6

MAP RECORDED IN
 Map Book U Page 445

FORM 3 0. T. C. — ROBERTS & SON — BIRMINGHAM

LOT	BLOCK	1972	1973	1974	1975	1976	1977
	1						
1		Cowart, Mrs. Edna 'Est'	Cowart, Mrs. Edna 'Est'	Cowart, Mrs. Edna 'Est'	Cowart, Mrs. Edna 'Est'	Cowart, Mrs. Edna 'Est'	Cowart, Mrs. Edna 'Est'
2		Brown, Delia	Brown, Delia	Brown, Delia	Brown, Delia ^(EX)	Brown, Delia (est)	Brown, Delia (est)
3		^(C) McVair Properties, Inc	^(C) McVair Properties, Inc	^(C) McVair Properties, Inc	^(C) McVair Properties Co	^(C) McVair Properties Co	^(C) McVair Properties, Inc
4		Summerville, Aline	Summerville, Aline	Summerville, Aline	Summerville, Aline	Summerville, Aline	Summerville, Aline
5		Minton, Rubie	Minton, Rubie	Minton, Rubie (EX)	Minton, Rubie ^{EX}	Minton, Rubie (est)	Minton, Rubie (est)
6		"	"	"	"	"	"
7		Addison, A.A.	Addison, A.A.	Addison, A.A.	Addison, A.A.	Addison, A.A. ✓	Addison, A.A.
8		Addison, A.A.	"	"	"	" ✓	"
9		Entekin, Howard E	Entekin, Howard E	Entekin, Howard E	Entekin, Howard E	Entekin, Howard E	Entekin, Howard E
10		"	"	"	"	" ✓	"
11		"	"	"	"	" ✓	"
12		Benefield, Henry R	Benefield, Henry R	Benefield, Henry	Benefield, Henry	Benefield, Henry	Benefield, Henry
	2						
1		Smith, Milton	Smith, Milton	Smith, Milton	Smith, Milton	Smith, Milton	Smith, Milton
2		Brooks, W.R.	Brooks, W.R.	Brooks, W.R.	Brooks, W.R.	Brooks, W.R. ✓	Brooks, W.R.
3		Riley, Louie L	Riley, Louie L	Riley, Louie L	Riley, Louie L	Riley, Louie L. ✓	Riley, Louie L.
4		Wall, Emnis + wj	Wall, Emnis + wj	Wall, Emnis + wj	Wall, Emnis + wj	Wall, Emnis + wj	Wall, Emnis + wj
	N/2	"	"	"	"	"	"
5		Haynes, Robert R + wj	Haynes, Robert R + wj	Haynes, Robert R	Haynes, Robert R + wj	Haynes, Robert R + wj	Haynes, Robert R + wj (est)
	S/2	"	"	"	"	"	"
6		"	"	"	"	" ✓	" (est)

SURVEY Sam Bailey #2
 ETOWAH COUNTY — JERRY B. JONES, TAX ASSESSOR

SECTION _____
 TOWNSHIP _____
 RANGE _____

MAP RECORDED IN
 Map Book A Page 446

FORM 9 B. T. C. — ROBERTS & SON — BIRMINGHAM

LOT	BLOCK	1972	1973	1974	1975	1976	1977
	2						
7		Brooks, B. G.	Brooks, B. G.	Brooks, B. G.	Brooks, B. G.	Brooks, B. G.	Brooks, B. G.
8		Scott, G. P.	Scott, G. P.	Scott, G. P. (ex)	Scott, G. P. (ex)	Scott, G. P.	Hathcock Charles H.
9		Stowers, J. S. Jr.	Stowers, J. S. Jr.	Stowers, J. S. Jr.	Stowers, J. S. Jr.	Stowers, J. S. Jr.	Stowers, J. S. Jr.
10		Wilson, Ben F.	Wilson, Ben F.	Wilson, Ben F.	Wilson, Ben F.	Roberts Benny	Burgess Jeff & Deborah
11		Hayes, Bobby Fred	Hayes, Bobby Fred	Hayes, Bobby Fred	Hayes, Bobby Fred	Hayes, Bobby Fred	Hayes, Bobby Fred
12		City of Gadsden	City of Gadsden	City of Gadsden	City of Gadsden	City of Gadsden	City of Gadsden
	3						
1		E 1/2 McNew Properties Inc	E 1/2 McNew Properties Inc	E 1/2 McNew Properties Inc	E 1/2 McNew Properties Inc	(C) E 1/2 McNew Properties Inc	(C) E 1/2 McNew Properties Inc
		W 1/2 Harris, John David	W 1/2 Harris, John David	W 1/2 Harris, John David	W 1/2 Harris, John David	W 1/2 Harris, John David	W 1/2 Harris, John David
		W 1/2 "	W 1/2 "	W 1/2 "	W 1/2 "	W 1/2 "	W 1/2 "
2		E 1/2 McNew Properties Inc	E 1/2 McNew Properties Inc	E 1/2 McNew Properties Inc	E 1/2 McNew Properties Inc	(C) E 1/2 McNew Properties Inc	E 1/2 McNew Properties Inc
3		Hathcock, William L	Hathcock, William L	Hathcock, William L	Baker, Arnold	Baker, Arnold	Baker, Arnold
4		Hathcock, Charles H.	Hathcock, Charles H.	Hathcock, Charles H.	Hathcock, Charles H.	Hathcock, Charles H.	Hathcock, Charles H.
5		Smith, Milton	Smith, Milton	Hoops, Nettie	Hoops, Nettie	Hoops, Nettie	Hoops, Nettie
6		Cason, Davis Marie	Cason, Davis Marie	Puckett, S. C.	Teel, Eugene	Teel, Eugene	Stavden, Charles H. Jr.
7		Holliday, Arlie	Holliday, Arlie	Holliday, Arlie	Holliday, Arlie	Holliday, Arlie	Holliday, Arlie
8		Heflin, Hoyt & w/ Amelia	Heflin, Hoyt & w/ A.	Heflin, Hoyt & w/	Heflin, Hoyt & w/	Heflin, Hoyt & w/	Heflin, Hoyt & w/

SURVEY *Sam Bailey #2*
 ETOWAH COUNTY — JERRY B. JONES, TAX ASSESSOR

SECTION _____
 TOWNSHIP _____
 RANGE _____

MAP RECORDED IN
 Map Book *a* Page *445*

FORM 3 B. T. C. — ROBERTS & SON — BIRMINGHAM

LOT	BLOCK	1972	1973	1974	1975	1976	1977
	3						
9		Clayton, Fred	Clayton Fred	Clayton Fred.	Clayton. Fred.	Clayton. Fred. ✓	Clayton. Fred.
10		"	"	"	"	" ✓	"
11		Wooten, W. M.	Wooten W. M.	Wooten. W. M.	Wooten W. M.	Wooten. W. M. ✓	Wooten. W. M.
12		Wooten, W. M.	Wooten. W. M.	"	"	" ✓	"
	4						
1		Westbrook, Carl John	Westbrook, Carl John	Westbrook, Carl John	Westbrook Carl J.	Westbrook, Carl J. ✓	Westbrook Carl J.
2		"	"	"	"	" ✓	"
3		Westbrook, Carrie Lee	Westbrook, Carrie Lee	Westbrook, Carrie Lee	Westbrook, Carrie L.	Westbrook, Carrie L. ✓	Westbrook, Carrie L.
4		"	"	"	"	"	"
5		Westbrook, Hershel	Westbrook, Hershel	Westbrook, Hershel	Westbrook Herschel	Westbrook, Herschel. ✓	Westbrook Herschel.
6		"	"	"	"	" ✓	"
7		Ray, Robt D +	Ray Robt D + Helen	Ray, Robt D + Helen	Ray, Robt D + w/f	Ray, Robert D + w/f ✓	Ray, Robert D + w/f
8		Cooper, Bobby Lory + Bagnell	Yocum, Noble	Yocum, Noble	Yocum, Noble	Yocum, Edith. ✓	Yocum, Edith
9		Mashburn Mrs G. S.	Mashburn Mrs G. S.	Mashburn Mrs G. S. (ex)	Mashburn Mrs G. S. (ex)	Mashburn Mrs G. S. (ex) ✓	Mashburn Mrs G. S. (ex)
10		"	"	"	"	" ✓	"
11		Clayton, Jimmie Lou	Clayton Jimmie Lou	Clayton. Fred.	Clayton. Fred.	Clayton Fred ✓	Clayton Fred.
12		Newton, Early	Newton, Early	Roberts, Wilson A.	Roberts Wilson A.	Roberts Wilson A. ✓	Roberts Wilson A.

SURVEY

ETOWAH COUNTY — JERRY B. JONES, TAX ASSESSOR

SECTION _____

MAP RECORDED IN

TOWNSHIP _____

RANGE _____

Map Book _____ Page _____

FORM 9 B. T. C. — ROBERTS & SON — BIRMINGHAM

LOT	BLOCK	1972	1973	1974	1975	1976	1977
	5						
1		Curry, Mrs Lula	Curry, Mrs Lula	Simmons, Mrs Lula ^(EX)	Simmons, Mrs Lula ^(EX)	Simmons, Mrs Lula ^(EX)	Simmons, Mrs Lula ^(EX)
2		"	"	"	"	"	"
3		Vaughn, Dayce	Vaughn, Doyle	Vaughn, Doyle	Vaughn, Doyle	Vaughn, Doyle	Vaughn, Doyle
4		Ferguson, Mrs Mamie	Ferguson, Mrs Mamie ^(EX)	Ferguson, Mrs Mamie ^(EX)	Ferguson, Mrs Mamie ^(EX)	Ferguson, Mrs Mamie ^(EX)	Ferguson, Mrs Mamie ^(EX)
5		Kelley, Geo w + wif	Kelley, Geo w + wif	Kelley, Geo w + wif ^(EX)	Kelley, Geo w + wif ^(EX)	Kelley, Geo w + wif ^(EX)	Kelley, Geo w + wif ^(EX)
6		"	"	"	"	"	"
7		Vaughn, Samuel D + wif	Vaughn, Samuel D + wif	Vaughn, Johnny M	Vaughn, Johnny M	Vaughn, Johnny M	Vaughn, Johnny M
8		McCoy, Ronald John	McCoy, Ronald John	McCoy, Ronald John	McCoy, Ronald John	McCoy, Ronald John	McCoy, Ronald John
9		McCoy, John L.	McCoy, John L.	McCoy, John L.	McCoy, John L.	McCoy, John L.	"
10		Curry, James F + wif	Curry, James F + wif	Curry, James F + wif	Curry, James F + wif	Curry, James F + wif	Curry, James F + wif
11		Curry, Mrs Lula	Curry, Mrs Lula	Simmons, Mrs Lula	Simmons, Mrs Lula ^(EX)	Simmons, Mrs Lula ^(EX)	Simmons, Mrs Lula ^(EX)
12	6	Curry, Mrs Lula	Curry, Mrs Lula	"	"	"	"
1		Kelley, Geo. W. + wif	Kelley, Geo W + wif	Kelley, Geo w + wif	Kelley, Geo w + wif	Wilson, Bent + Lillian	Wilson, Bent + L.
2		"	"	"	"	"	"
3		Clayton, Fred	Clayton, Fred	Clayton, Fred	Clayton, Fred	Clayton, Fred	Clayton, Fred
4		"	"	"	"	"	"
5		Bates, H.T	Bates, H.T	Bates, H.T	Bates, H.T	Bates, H.T	Bates, H.T
		No 10'	No 10'	No 10'	No 10'	No 10'	No 10'
6	8 40'	Bates, Pierce	Bates, Pierce	Bates, Pierce	Bates, Pierce	Bates, Pierce	Bates, Pierce
7		Hampton, W.P.	Hampton, W.P.	Hampton, W.P.	Hampton, W.P.	Hampton, W.P.	Hampton, W.P.
8		Lee, Jerry Wayne	Lee, Jerry Wayne	Lee, Jerry Wayne	Lee, Jerry Wayne	Lee, Jerry Wayne	Lee, Jerry Wayne
9		"	"	"	"	"	"

FORM 3 B. T. C. — ROBERTS & SON — BIRMINGHAM

LOT	BLOCK	1972	1973	1974	1975	1976	1977
	8						
5		Robbins, Beatrice	Robbins Beatrice	Robbins, Beatrice	Doble, Harmon Pk 7th	Jowles, Reuben W + wife	Daugherty, Charles Allen + m
6		Hampton, Roy	Voyles, Jewel	Voyles, Jewel	Voyles, Jewel	Voyles, Jewel	Voyles, Jewel
7		E 1/2 Hines, Lucille W 1/2 Chastain, Frank	E 1/2 Hines Lucille W 1/2 Chastain Frank	E 1/2 Hines Lucille W 1/2 Chastain Frank	E 1/2 Hines Lucille W 1/2 Chastain Frank	E 1/2 Hines Lucille W 1/2 Chastain Frank	E 1/2 Hines Lucille W 1/2 Chastain Frank
8		E 1/2 S 1/2 Hines, Lucille W 1/2 S 1/2 Chastain, Frank	E 1/2 S 1/2 Hines Lucille W 1/2 S 1/2 Chastain Frank	E 1/2 S 1/2 Hines Lucille W 1/2 S 1/2 Chastain Frank	E 1/2 S 1/2 Hines Lucille W 1/2 S 1/2 Chastain Frank	E 1/2 S 1/2 Hines Lucille W 1/2 S 1/2 Chastain Frank	E 1/2 S 1/2 Hines Lucille W 1/2 S 1/2 Chastain Frank
9		St. Player, Vernell	St. Player Vernell	St. Player, Vernell	St. Player, Vernell	St. Player, Vernell	St. Player Vernell
10		Williams, Wiley L.	Williams, Wiley L.	Williams Wiley L.	Williams Wiley L.	Williams, Wiley L.	Williams, Wiley L.
11		Ford, J.C.	Ford, J.C.	Ford, J.C.	Ford, J.C. (24)	Ford, J.C.	Ford, J.C. (24)
12		Morgan, William D + Betty	Morgan, William D + Betty	Dennis Luther G.	Dennis, Luther G.	Dennis Luther G.	Dennis Luther G.

SURVEY Baker add Gads
 ETOWAH COUNTY — JERRY B. JONES, TAX ASSESSOR

SECTION 13
 TOWNSHIP 12
 RANGE 6

Inside City
 MAP RECORDED IN
 Map Book D Page 225

LOT	BLOCK	1972	1973	1974	1975	1976	1977
	1						
1		Hodges, Claudia Laverette	Hodges, Claudia Laverette	Hodges, Claudia L.	Hodges, Claudia L.	Hodges, Claudia L.	Goss, Pamela
2		Waller, Frank & Ralph Walker	Waller, Frank & Ralph Walker	Waller, F. & Walker, R.	Walker, Ralph & E.	Walker, Ralph & E.	Walker, Ralph & E.
3		Moncus, Mrs. Clyde E.	Moncus, Mrs. Clyde E.	Moncus, Mrs. Clyde	Moncus, Mrs. Clyde	Moncus, Mrs. Clyde	Moncus, Mrs. Clyde
4		Waller, Frank & Ralph Walker	Waller, Frank & R. Walker	Waller, F. & Walker, R.	Walker, Ralph & E.	Walker, Ralph & E.	Walker, Ralph & E.
5		Moncus, Mrs. Clyde E.	Moncus, Mrs. Clyde E.	Moncus, Mrs. Clyde	Moncus, Mrs. Clyde	Moncus, Mrs. Clyde	Moncus, Mrs. Clyde
6		Waller, Frank & Ralph Walker	Waller, Frank & R. Walker	Waller, F. & Walker, R.	Walker, Ralph & E.	Walker, Ralph & E.	Walker, Ralph & E.
	2						
1		Waller, Frank & Ralph Walker	Waller, Frank & R. Walker	Waller, F. & Walker, R.	Walker, Ralph & E.	Walker, Ralph & E.	Walker, Ralph & E.
2		Roberts, Susie D.	Roberts, Susie D.	Roberts, Susie D.	Roberts, Susie D.	Roberts, Susie D.	Roberts, Susie D.
3		Waller, Frank & Ralph Walker	Waller, Frank & R. Walker	Waller, F. & Walker, R.	Walker, Ralph & E.	Walker, Ralph & E.	Walker, Ralph & E.
4		Roberts, Susie D.	Roberts, Susie D.	Roberts, Susie D.	Roberts, Susie D.	Roberts, Susie D.	Roberts, Susie D.
5		Waller, Frank & Ralph Walker	Waller, Frank & R. Walker	Waller, F. & Walker, R.	Walker, Ralph & E.	Walker, Ralph & E.	Walker, Ralph & E.
6	3	Woody, James A.	Woody, James A.	Woody, James A.	Woody, James A.	Woody, James A.	Woody, James A.
	4						
1		Minton, Eugene	Minton, Eugene	Fartenberg, Larry	Fartenberg, Larry	Fartenberg, Larry	Fartenberg, Larry
2		Loftin, Odis	Loftin, Odis	Loftin, Odis	Loftin, Odis	Loftin, Odis	Loftin, Odis & wife
3		"	"	"	"	"	"
4		"	"	"	"	"	"
	4						
1		Mutual Savings Life Ins. Co.	Mutual Savings Life	Mutual Savings Life	Mutual Savings Life	Mutual Savings Life	Mutual Savings Life
2		Owsley, A. B.	Owsley, A. B.	Owsley, A. B.	Owsley, A. B.	Owsley, A. B.	Woody, James A.
3		Pruitt, Jas. C.	Pruitt, Jas. C.	Pruitt, James C.	Pruitt, James C.	Pruitt, James C.	Pruitt, James C.
4		Moore, Willie & Aggie	Moore, Willie & Aggie	Moore, Willie & A.	Moore, Willie & A.	Woody, James A.	Woody, James A.

SURVEY *Mrs. J. D. Baker add Gads*
 ETOWAH COUNTY — JERRY B. JONES, TAX ASSESSOR

SECTION _____
 TOWNSHIP _____
 RANGE _____

Inside city
 MAP RECORDED IN _____
 Map Book *2* Page *367*

FORM 3 B, T. C. ROBERTS & SON—BIRMINGHAM

LOT	BLOCK	1972	1973	1974	1975	1976	1977
1		State H/w.	State H/w.	State H/w.	State H/w.	State H/w.	State H/w.
2		pt Agricola Furnace Co.	pt Agricola Furnace Co.	pt Agricola Furnace Co. [Ⓢ]	pt Agricola Furnace Co. [Ⓢ] ^(C)	pt Agricola Furnace Co. [Ⓢ]	pt Agricola Furnace Co. [Ⓢ]
3	pt	"	pt "	"	"	"	"
4		pt Glenarden Inv. Co. & pt Agricola Furnace Co.	pt Glenarden Inv. Co. & pt Agricola Furnace Co.	pt Glenarden Inv. Co. & pt Agricola Furnace Co. [Ⓢ]	pt Glenarden Inv. Co. & pt Agricola Furnace Co. [Ⓢ] ^(C)	pt Glenarden Inv. Co. & pt Agricola Furnace Co. [Ⓢ]	pt Glenarden Inv. Co. & pt Agricola Furnace Co. [Ⓢ]

SURVEY *Banks Re. Ass. of Lots 5-7 Block 15*
 ETOWAH COUNTY — JERRY B. JONES, TAX ASSESSOR

2nd ME + SECTION 23
 TOWNSHIP 12
 RANGE 6

MAP RECORDED IN
 Map Book J Page 205

FORM 3 B. T. C. — ROBERTS & SON — BIRMINGHAM

LOT BLOCK 1972 1973 1974 1975 1976 1977

Part of Lots 1-3, 5, 4 Re. Ass. - Neuman's 1st Add - H-92

1
2
3
4

Morris, James E Morris, James E

" "

" "

" "

corr

Morris, James E

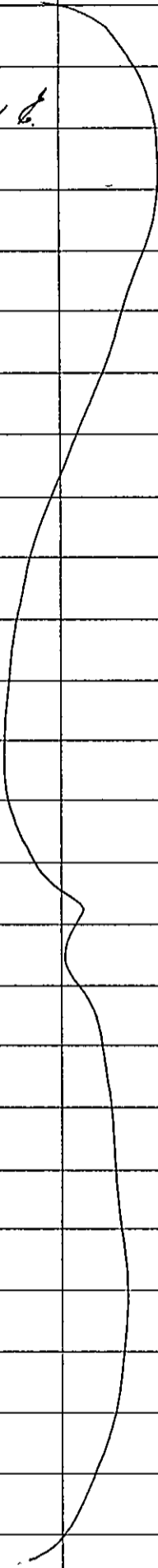
"

See Neuman's 1st add - H-92

Neuman's 2nd add - I-2

"

"



FORM 3 D. T. C. — ROBERTS & SON — BIRMINGHAM

Block 5 Lots 1-29 inc. Block 4 except Lots 6-7-8-19-10-24

LOT	BLOCK	1972	1973	1974	1975	1976	1977
	4						
1		<i>Young, Leon + Julia</i>	<i>Young, Leon + Julia</i>	<i>Young, Leon + Julia</i>	<i>Young, Leon + Julia</i>	<i>Young, Leon + Julia</i>	<i>Young, Leon + Julia</i>
2		"	"	"	"	"	"
3		"	"	"	"	"	"
11		<i>Rudd, E. L.</i>	<i>Rudd, E. L.</i>	<i>Rudd, E. L.</i>	<i>Rudd, E. L.</i>	<i>Rudd, E. L.</i>	<i>Rudd, E. L.</i>
12		"	"	"	"	"	"
13		"	"	"	"	"	"
14		<i>Beard, Clifford C.</i>	<i>Beard, Clifford C.</i>	<i>Beard, Clifford C.</i>	<i>Beard, Clifford C.</i>	<i>Cross, Larry Jr + Marlene</i>	<i>Cross, Larry Jr + Marlene</i>
15		"	"	"	"	"	"
16		<i>Bone, Howard R.</i>	<i>Bone, Howard R.</i>	<i>Bone, Howard R.</i>	<i>Bone, Howard R.</i>	<i>Bone, Howard R.</i>	<i>Bone, Howard R.</i>
	Pt	"	Pt "	Pt "	Pt "	Pt "	Pt "
17 (Pt)		<i>Stange, R. H.</i>	<i>Stange, R. H.</i>	<i>Stange, R. H.</i>	<i>Stange, R. H.</i>	<i>Stange, R. H.</i>	<i>Stange, R. H.</i>
		Pt	Pt	Pt	Pt	Pt	<i>Stange, Michael</i>
18		<i>Stange, R. H.</i>	<i>Stange, R. H.</i>	"	"	"	"
	(Pt)	"	Pt "	Pt "	Pt "	Pt "	SE "
19	Pt	<i>Phillips, Ira E.</i>	<i>Phillips, Ira E.</i>	<i>Phillips, Ira E.</i>	<i>Phillips, Ira E.</i>	<i>Phillips, Ira E.</i>	<i>Phillips, Ira E.</i>
		Pt	Pt	Pt	Pt	Pt	<i>YMCA</i>

SURVEY *Banks Res Ass Mountain View Park*
 ETOWAH COUNTY — JERRY B. JONES, TAX ASSESSOR

SECTION _____
 TOWNSHIP _____
 RANGE _____

MAP RECORDED IN
 Map Book *J* Page *139*

FORM 9 S. T. C. — ROBERTS & SON — BIRMINGHAM

LOT	BLOCK	1972	1973	1974	1975	1976	1977
	4						
20		Phillips, Ira E.	Phillips Ira E.	Phillips, Ira E.	Phillips Ira E.	Phillips Ira E.	y m CA
21		"	"	"	"	"	"
24		city	City	City	City	City	City
24-a		city	City	City	City	City	City
25		Brown, Mrs Lela	Brown Mrs Lela	Sutherland Realty Co.	Sutherland, J. M.	Sutherland J. M.	Sutherland J. M.
26		"	"	City Ice Delivery Co.	City Ice Delivery Co.	City Ice Delivery Co.	City Ice Delivery Co.
27		"	"	"	City Ice Delivery Co.	"	"
	5						
1		Sivels, Walter A.	Sivels, Walter A.	Young Ernest + bly	Young Ernest + bly	Young Ernest + bly	Young Ernest + bly
2	(Pt)	"	(Pt) "	Pt "	Pt "	Pt "	Pt "
3	Pt	Camp, Gordon + wj.	Camp Gordon + wj	Pt Camp Gordon + wj	Pt Camp Gordon + wj	Pt Camp Gordon + wj	Pt Camp Gordon + wj
4		"	"	"	"	"	"
5		"	"	"	"	"	"
	7 1/2	"	Pt "	7 1/2 "	7 1/2 "	7 1/2 "	7 1/2 "
6	5 1/2	Sivels, Walter A.	5 1/2 Sivels, Walter A.	5 1/2 Young Ernest + bly	5 1/2 Young Ernest + bly	5 1/2 Young Ernest + bly	5 1/2 Young Ernest + bly
	5 1/2	"	5 1/2 "	5 1/2 "	5 1/2 "	5 1/2 "	5 1/2 "
7	7 1/2	Camp, Gordon + wj	7 1/2 Camp Gordon + wj	7 1/2 Camp Gordon + wj	7 1/2 Camp Gordon + wj	7 1/2 Camp Gordon + wj	7 1/2 Camp Gordon + wj

SURVEY Barksdale add
 ETOWAH COUNTY — JERRY B. JONES, TAX ASSESSOR

SECTION 30-31
 TOWNSHIP 12
 RANGE 6

MAP RECORDED IN
 Map Book 7 Page 383

FORM 2 B. T. C. — ROBERTS & SON — BIRMINGHAM

LOT	BLOCK	1972	1973	1974	1975	1976	1977
1		Bellamy, J.L.	Bellamy J.L.	Bellamy J.L.	Bellamy, J.L.	Bellamy J.L.	Bellamy, J.L.
2		"	"	"	"	"	"
3		Barksdale, W.A.	Barksdale, W.A.	Barksdale W.A.	Barksdale, W.A.	Barksdale, W.A.	Barksdale W.A.
4		"	"	"	"	"	"
5		"	"	"	"	"	"
6		"	"	"	"	"	"
7		"	"	"	"	"	"
8		"	"	"	"	"	"
9		"	"	"	"	"	"
10		"	"	"	"	"	"
11		"	"	"	"	"	"
12		"	"	"	"	"	"
13		"	"	"	"	"	"
14		"	"	"	"	"	"

SURVEY *R. U. Barnes and Hooker Bluff*
 ETOWAH COUNTY — JERRY B. JONES, TAX ASSESSOR *Pr. Hooker Bluff*
Trac. H & L

SECTION 17
 TOWNSHIP 12
 RANGE 7

outside city
 MAP RECORDED IN
 Map Book 7 Page 361

FORM 3 B. T. C. — ROBERTS & SON — BIRMINGHAM

LOT	BLOCK	1972	1973	1974	1975	1976	1977
1		Thompson, F. J. Jr.	Thompson F. J. Jr.	Thompson F. J. Jr.	Thompson F. J. Jr.	Thompson F. J. Jr.	Thompson F. J. Jr.
2		Barnes, R. U.	Gilliland, Paul W.	Gilliland Paul	Gilliland Paul	Atkins, Larry W. & wif	Atkins, Larry W. & wif
3		Florence, Robert & wif	Florence, Robert & wif	Florence, Robert & wif	Florence, Robert & wif	Florence, Robert & wif	Florence, Robert & wif
4		Hill, D. Odell & Bernice	Hill, Odell & Bernice	Hill, Odell & Bernice	Hill, Odell & Bernice	Hill, Odell & Bernice	Hill, D. Odell & Bernice
5		Hames, John H. & wif	Hames, John H. & wif	Hames, John H. & wif	Hames, John H. & wif	Hames, John H. & wif	Hames, John H. & wif
6		"	"	"	"	"	"
7		Gare, Starling R.	Gare, Starling R.	Gare, Starling R.	Gare, Starling R.	Gare, Starling R.	Gare, Starling R.
8		"	"	"	"	"	"
9		Pike, Ervin A.	Pike Ervin A.	Pike Ervin A.	Pike Ervin A.	Pike Ervin A.	Pike Ervin A.
10		Pike, Ervin A.	"	"	"	"	"
11		Pike, Ervin A.	"	"	"	"	"

SURVEY R. U. Barnes 2nd add
 ETOWAH COUNTY — JERRY B. JONES, TAX ASSESSOR Tract A + D

SECTION 12
 TOWNSHIP 17
 RANGE 7

outside City
 MAP RECORDED IN
 Map Book 9 Page 9

FORM 3 B. T. C. — ROBERTS & SON — BIRMINGHAM

LOT	BLOCK	1972	1973	1974	1975	1976	1977
	1						
1		Brown, Arthur M.	Brown, Arthur M.	Brown, Arthur M.	Brown, Arthur M.	Brown, Arthur M.	Brown, Arthur M.
2		"	"	"	"	"	"
	2						
1		Dobbin, Ledger C. B. + C.	Dobbin, Ledger C. B. + C.	Dobbin, Ledger C. B. + C.	Dobbin, Ledger C. B. + C.	Dobbin, Ledger C. B. + C.	Dobbin, Ledger C. B. + C.
2		Windsor, Tilton D. + M.	Windsor, Tilton D. + M.	Windsor, Tilton D. + M.	Windsor, Tilton D. + M.	Windsor, Tilton D. + M.	Windsor, Tilton D. + M.
3		Parker, D. D.	Parker, D. D.	Parker, D. D. + Naomi (EX)	Parker, D. D. + Naomi (EX)	Parker, D. D. + Naomi	Parker, D. D. + Naomi (EX)
4		Mealer, Robert L. Jr.	McMeekin, Imogene B. + Louis D.	McMeekin, Imogene + Louis D.	McMeekin, Imogene + Louis D.	McMeekin, Imogene + Louis D.	McMeekin, Imogene + Louis D.
5		Barnes, R. U.	Barnes, R. U. 'est'	Barnes, R. U. 'est'	Barnes, R. U. 'est'	Barnes, R. U. 'est'	Barnes, R. U. 'est'
6		McClendon, L. D. + Marynie	McClendon, L. D. + Marynie	McClendon, L. D. + M.	McClendon, L. D. + M.	McClendon, L. D. + M.	McClendon, L. D. + M.
7		Parr, Donald B.	Parr, Donald B.	Parr, Donald B.	Parr, Donald B.	Parr, Donald B.	Parr, Donald B.
8		Parr, Donald B.	Parr, Donald B.	Parr, Donald B.	"	"	"
9		Barnes, R. U.	Barnes, R. U. 'est'	Barnes, R. U. 'est'	Barnes, R. U. 'est'	Barnes, R. U. 'est'	Barnes, R. U. 'est'
10		"	"	"	"	"	"
	3						
1		Higgins, W. G.	Higgins, W. G.	Higgins, W. G.	Higgins, W. G.	Higgins, W. G.	Higgins, W. G.
2		"	"	"	"	"	"
3		Wetzel, Jimmie R. + J.	Wetzel, Jimmie R. + J.	Wetzel, Jimmie R.	Wetzel, Jimmie R.	Wetzel, Jimmie R.	Wetzel, Jimmie R.
4		Morgan, Woodfin	Morgan, Woodfin	Morgan, Woodfin	Morgan, Woodfin	Morgan, Woodfin	Morgan, Woodfin
5		Stephenson, J. E.	Stephenson, J. E.	Stephenson, J. E.	Stephenson, J. E.	Stephenson, J. E.	Stephenson, J. E.
6		"	"	"	"	"	"
7		Capeland, Ellis + Mary	Capeland, Ellis + M.	Capeland, Ellis + M.	Capeland, Ellis + M.	Capeland, Ellis + M.	Capeland, Ellis + Mary
8		"	"	"	"	"	"

SURVEY R. U. Barnes 3rd add
 ETOWAH COUNTY — JERRY B. JONES, TAX ASSESSOR

SECTION 17
 TOWNSHIP 12
 RANGE 7

MAP RECORDED IN
 Map Book 2 Page 173

FORM 3 B. T. C. — ROBERTS & SON — BIRMINGHAM

Re app to Jr #52 J. S. Morgan Est

LOT	BLOCK	1972	1973	1974	1975	1976	1977
1	1	Barnes, R. U.	Barnes R. U. 'est'	Barnes R. U. 'est'	Barnes R. U. 'est'	Jard. Mary A.	Jard. Mary A.
2		"	Elrod. Sobby Gene	Elrod. Sobby Gene	Elrod. Sobby Gene	Elrod. Sobby Gene	Morris Buby R.
3		Hilliland, Paul W.	Elrod. Sobby Gene	"	"	"	"
4		Barnes, R. U.	Williams Fayet Gussie	Williams Fayet Gussie	Williams Fayet Gussie	Williams Fayet Gussie	Williams Fayet Gussie
5		"	W/2 Liddell, James M. inf	W/2 Rowland Wayland	W/2 Rowland Wayland	W/2 Rowland Wayland	W/2 Rowland Wayland
6		"	"	"	"	"	"
	2						
1		Bryant, Ben H. Jr.	Bryant Ben H. Jr.	Bryant Ben H. Jr.	Bryant Ben H. Jr.	Bryant Ben H. Jr.	Bryant Ben H. Jr.
2		Duncan, James L. & M.	East Gadsden Cumberland Pres. Church	East Gadsden Cumberland Pres. Church	East Gadsden Cumberland Pres. Church	East Gadsden Cumberland Pres. Church	East Gadsden Cumberland Pres. Church
3		Cathran, Harry D.	Cathran, Harry D.	Cathran, Harry D.	Cathran, Harry D.	Cathran, Harry D.	Cathran, Harry D.
4		Brittian, Royce	Brittian Rita	Brittian, Rita	Brittian, Rita	Brittian, Rita	Brittian, Rita
5		Bryant, Ben H. Jr.	Bryant Ben H. Jr.	Bryant Ben H. Jr.	Bryant Ben H. Jr.	Bryant Ben H. Jr.	Bryant Ben H. Jr.
6		Duncan James L. & M.	East Gadsden Cumberland Pres. Church	East Gadsden Cumberland Pres. Church	East Gadsden Cumberland Pres. Church	East Gadsden Cumberland Pres. Church	East Gadsden Cumberland Pres. Church
7		Barnes, R. U.	Barnes R. U. 'est'	Barnes R. U. 'est'	Barnes R. U. 'est'	Barnes R. U. 'est'	Barnes R. U. 'est'
8		"	"	"	"	"	"
	3						
1		Barnes, R. U.	Barnes R. U. 'est'	Barnes R. U. 'est'	Barnes R. U. 'est'	Barnes R. U. 'est'	Barnes R. U. 'est'
2		"	"	"	"	"	"
3		"	"	"	"	"	"

SURVEY Barretts, 1st add Gadsden
 ETOWAH COUNTY — JERRY B. JONES, TAX ASSESSOR

SE 2 E 4

SECTION 4
 TOWNSHIP 12
 RANGE 6

Grand City
 MAP RECORDED IN
 Map Book 2 Page 187

FORM 3 B. T. C. — ROBERTS & SON — BIRMINGHAM

LOT	BLOCK	1972	1973	1974	1975	1976	1977
1		Pate, George + Frances	Pate, George + Frances	Pate, George + Frances	Pate, George + Frances	Garnor, Wallace S.	Garnor, Wallace S.
2		"	"	"	"	"	"
3		"	"	"	"	"	"
4		"	"	"	"	"	"
5		Sledge, L. Lee	Sledge, L. Lee	Sledge, L. Lee	Sledge, L. Lee	Sledge, L. Lee	Sledge, L. Lee
6		Gadsden Insurance Realty Inc	Gadsden Ins Realty	Gadsden Ins. Realty Inc	Gadsden Ins. Realty Inc	Corporate + Professional Cabinet, Inc.	Corporate + Professional Cabinet Inc.
7		Reid, Laura C.	Reid, Laura C.	Reid, Laura C.	Reid, Laura C.	Reid, Laura C.	Reid, Laura C.
8		Otey, Mrs Annie Joe	Otey Mrs Annie Joe	Otey Mrs Annie Joe	Armistead Hardware	Armistead Hardware Inc	Armistead Hardware Inc
9		Halcombe, Fletcher	Halcombe, Fletcher	Halcombe, Fletcher	"	"	"
10		"	"	"	"	"	"
11		Armistead Hardware Co. Inc	Armistead Hardware	Armistead Hardware	"	"	"

SURVEY Barron add
 ETOWAH COUNTY — JERRY B. JONES, TAX ASSESSOR

SECTION 36
 TOWNSHIP 11
 RANGE 5

Inside city
 MAP RECORDED IN
 Map Book (8) Page 49

FORM 3 B. T. C. — ROBERTS & SON — BIRMINGHAM

LOT	BLOCK	1972	1973	1974	1975	1976	1977
	1						
1		Lynch, Charles & wife	Lynch, Charles & wife	Lynch, Charles & wife	Lynch, Charles & wife	Lynch, Charles & wife	Lynch, Charles & wife
2		"	"	"	"	"	"
3		Lynch, Mrs. J. J.	Lynch, Mrs. J. J.	Lynch, Mrs. J. J.	Lynch, Mrs. J. J.	Lynch, Mrs. J. J.	Lynch, Mrs. J. J.
4		"	"	"	"	"	"
5		"	"	"	"	"	"
6		Lynch, Stanley H.	Lynch, Stanley H.	Lynch, Stanley H.	Lynch, Stanley H.	Lynch, Stanley H.	Lynch, Stanley H.
7		Peck, Clifford	Peck, Clifford	Peck, Clifford	Peck, Clifford	Peck, Clifford	Peck, Clifford
	2						
1		Hagan, Savoy M.	Hagan, Savoy M.	Hagan, Savoy M.	Hagan, Savoy M.	Hagan, Savoy M.	Hagan, Savoy M.
2		"	"	"	"	"	"
3		Johnson, Bennie T.	Johnson, Bennie T.	Johnson, Bennie T.	Johnson, Bennie T.	Johnson, Bennie T.	Johnson, Bennie T.
4		Puckett, James	"	"	"	"	"
5		"	Puckett James	Puckett James	Puckett James	Puckett James	Puckett James
6		"	"	"	"	"	"
7		"	"	"	"	"	"
8		"	"	"	"	"	"
	3						
1		Hagan, Mrs. Savoy	Hagan, Mrs. Savoy	Hagan, Mrs. Savoy	Hagan, Mrs. Savoy	Hagan, Mrs. Savoy	Hagan, Mrs. Savoy
2		Hagan, Mrs. Savoy	"	"	"	"	"
3		Shaneyfelt, Ricky	Shaneyfelt Ricky	Shaneyfelt Ricky	Shaneyfelt Ricky	Shaneyfelt Ricky	Shaneyfelt Linda
4		Wilburn, Clyde E.	Wilburn Clyde E.	Wilburn Clyde E.	Wilburn Clyde	Wilburn Clyde	Wilburn Clyde
5		Wilburn, Bertha L.	Wilburn Bertha L.	Wilburn Bertha L.	Wilburn Bertha L.	Wilburn Bertha L.	Wilburn Bertha L.
6		"	"	"	"	"	"

SURVEY Barron add
 ETOWAH COUNTY — JERRY B. JONES, TAX ASSESSOR

SECTION _____
 TOWNSHIP _____
 RANGE _____

MAP RECORDED IN
 Map Book a Page 49

FORM 3 B. T. C.— ROBERTS & SON—BIRMINGHAM

LOT	BLOCK	1972	1973	1974	1975	1976	1977
	3						
7		Wilburn, Bertha L	Wilburn Bertha L	Wilburn Bertha L	Wilburn Bertha L	Wilburn Bertha L ✓	Wilburn Bertha L
8		Nance, H. H.	Nance H. H.	Nance H. H.	Nance H. H.	Nance H. H. ✓	Nance H. H.
9		"	"	"	"	" ✓	"
10		Jones, Lloyd	Jones Lloyd	Jones Lloyd	Jones Lloyd	Jones Lloyd	Jones Lloyd
		w/2 "	w/2 "	w/2 "	w/2 "	w/2 "	w/2 "
11		NE 1/2 Wilkinson, W.T. P.	NE 1/2 Wilbison W.T. P.	NE 1/2 Wilbison, W.T. P.	NE 1/2 Wilbison, W.T. P.	NE 1/2 Wilbison, W.T. P. ✓	NE 1/2 Wilbison W.T. P. ✓
12		Wilkinson, W.T. P.	Wilbison W.T. P.	"	"	" ✓	"
13		Counterman, Ethel	Counterman Ethel	Counterman, Ethel	Counterman, Ethel	Counterman, Ethel ✓	Counterman, Ethel
14		"	"	"	"	" ✓	"
15		"	"	"	"	" ✓	"
16		Crowe, Horace Jr	Crowe Horace Jr.	Crowe Horace Jr.	Crowe Horace Jr.	Crowe Horace Jr. ✓	Crowe Horace Jr.
17		"	"	"	"	" ✓	"
18		Underwood Kyle	Underwood Kyle	Underwood Kyle	Underwood Kyle	Underwood Kyle ✓	Underwood Kyle
19		"	"	"	"	" ✓	"
20		"	"	"	"	" ✓	"
	4						
1		Underwood, Kyle	Underwood Kyle	Underwood Kyle	Underwood Kyle	Underwood Kyle ✓	Underwood Kyle
2		"	"	"	"	" ✓	"
3		"	"	"	"	" ✓	"
4		"	"	"	"	" ✓	"
5		"	"	"	"	" ✓	"
6		"	"	"	"	" ✓	"

SURVEY Barron add.
 ETOWAH COUNTY — JERRY B. JONES, TAX ASSESSOR

SECTION _____
 TOWNSHIP _____
 RANGE _____

MAP RECORDED IN
 Map Book a Page 49

FORM 3 B. T. C. ROBERTS & SON—BIRMINGHAM

LOT	BLOCK	1972	1973	1974	1975	1976	1977
	4						
7		Smith Harrison + D.	Smith Harrison + D.	Smith Harrison + D.	Smith Harrison + D.	Smith Harrison + D.	Smith Harrison + D.
8		Shaneyfelt, Addie	Shaneyfelt Addie	Shaneyfelt, Addie (ex)	Shaneyfelt, Addie (ex)	Shaneyfelt Addie (ex)	Shaneyfelt Addie (ex)
	5						
1		Whitten, B.O.	Whitten B.O.	Whitten B.O.	Whitten B.O.	Whitten B.O. ✓	Whitten B.O.
2		"	"	"	"	" ✓	"
3		"	"	"	"	" ✓	"
4		"	"	"	"	"	"
	6						
1		Shaneyfelt, Salmadge	Shaneyfelt Salmadge	Shaneyfelt Salmadge	Shaneyfelt Salmadge	Shaneyfelt Salmadge	Shaneyfelt Salmadge
2		"	"	"	"	" ✓	"
3		"	"	"	"	" ✓	"
4		Campbell, J.H.	Campbell J.H.	Campbell J.H.	Campbell J.H.	Campbell J.H. ✓	Campbell J.H.
5		Martin, J.C.	Martin J.C.	Martin J.C.	Martin J.C.	Martin J.C. ✓	Martin J.C.
6		Whitten, B.O.	Whitten B.O.	Whitten B.O.	Whitten B.O.	Whitten B.O. ✓	Whitten B.O.
7		"	"	"	"	" ✓	"
8		"	"	"	"	" ✓	"
9		"	"	"	"	" ✓	"
10		"	"	"	"	" ✓	"
11		"	"	"	"	" ✓	"
12		"	"	"	"	" ✓	"
13		City	City	City	City	City ✓	City
14		"	"	"	"	" ✓	"

SURVEY Barron add.
 ETOWAH COUNTY — JERRY B. JONES, TAX ASSESSOR

SECTION _____
 TOWNSHIP _____
 RANGE _____

MAP RECORDED IN
 Map Book a Page 49

FORM 3 B. T. C. — ROBERTS & SON—BIRMINGHAM

LOT	BLOCK	1972	1973	1974	1975	1976	1977
	7						
1		Powell, Betty E.	Powell, Betty E.	Powell, Betty E.	Powell, Betty E.	Powell, Betty E.	Powell, Betty E.
2		"	"	"	"	"	"
3		Bragg, Charlie	Bragg, Charlie	Bragg, Charlie	Smith, Florence + M & Combs, Calvin	Smith, Florence + M & Combs, Calvin	Smith, Florence + M & Combs, Calvin
4		"	"	"	"	"	"
5		"	"	"	Smith, Florence + M & Combs, Calvin	"	"
6		"	"	"	"	"	"
7		"	"	Bragg, Charlie	Smith, Florence + M & Combs, Calvin	"	"
8		Hunter, A.R.	Hunter, A.R.	Hunter, A.R.	Hunter, A.R.	Hunter, A.R.	Hunter, A.R.
9		"	"	"	"	"	"
10		Adcock, Troy B.	Adcock, Troy B.	Adcock, Troy B.	Adcock, Troy B.	Adcock, Troy B.	Adcock, Troy B.
11		"	"	"	"	"	"
12		"	"	"	"	"	"
13		Shaneyfelt, Barney	Shaneyfelt, Barney	Shaneyfelt, Barney	Shaneyfelt, Barney	Shaneyfelt, Barney	Shaneyfelt, Barney
14		Shaneyfelt, Barney	Shaneyfelt, Barney	Shaneyfelt, Barney	Shaneyfelt, Barney (EX)	Shaneyfelt, Barney (EX)	Shaneyfelt, Barney (EX)
15		Pinkston, A.A.	Pinkston, A.A.	Pinkston, A.A.	Pinkston, A.A.	Pinkston, A.A.	Pinkston, A.A.
16		"	"	"	"	"	"
17		Powell, Betty E.	Powell, Betty E.	Powell, Betty E.	Powell, Betty E.	Powell, Betty E.	Powell, Betty E.
18		"	"	"	"	"	"
19		Shaneyfelt, Salmadge	Shaneyfelt, Salmadge	Shaneyfelt, Salmadge	Shaneyfelt, Salmadge	Shaneyfelt, Salmadge	Shaneyfelt, Salmadge
20		Shaneyfelt, Salmadge	Shaneyfelt, Salmadge	"	"	"	"

SURVEY Basson add.
 ETOWAH COUNTY — JERRY B. JONES, TAX ASSESSOR

SECTION _____
 TOWNSHIP _____
 RANGE _____

MAP RECORDED IN
 Map Book a Page 49

FORM 3 9, T. C. — ROBERTS & SON — BIRMINGHAM

LOT	BLOCK	1972	1973	1974	1975	1976	1977
	8						
1		M ^c Nair Properties, Inc.	M ^c Nair Properties Inc.	M ^c Nair Properties Inc.	M ^c Nair Properties Inc. ^(C)	M ^c Nair Properties Inc. ^(C)	M ^c Nair Properties Inc.
2		Champion, Cecil & Bonnie	Champion Cecil + Bonnie	Nelson Salmadge	Nelson Salmadge	Nelson Salmadge	Little, James L.
3		Sturkie, H. Ray	Sturkie H Ray	Sturkie. H. Ray	Sturkie. H. Ray	Sturkie H Ray	Sturkie H Ray
4		"	"	"	"	" ✓	"
5		Church	Church.	Dwight Baptist Church.	Dwight Baptist Church.	Dwight Baptist Church. ✓	Dwight Baptist Church.
6		Bragg, Charlie	Bragg Charlie	Bragg Charlie	Bragg Charlie	Bragg Beatrice (24)	Bragg Beatrice
7		"	"	"	"	" ✓	"
8		Bragg, Charlie	"	"	"	Bragg Beatrice -	Bragg Beatrice
9		"	"	"	"	" ✓	"
10		"	"	"	"	" ✓	"
11		"	"	"	"	" ✓	"
1 acw		W/2 Nance, Ernie + Dorothy	W/2 Nance, Ernie + D.	W/2 Nance, Ernie + D.	W/2 Nance, Ernie + D.	W/2 Nance, Ernie + D.	W/2 Nance, Ernie + D.

1 2³ acw

SURVEY *Barry Acres Subdivision*
 ETOWAH COUNTY — JERRY B. JONES, TAX ASSESSOR

SECTION 3 *NW Cor SW DE 4*
 TOWNSHIP 10
 RANGE 5 MAP RECORDED IN
 Map Book H Page 86

FORM 3 0. T. C. — ROBERTS & SON — BIRMINGHAM

LOT	BLOCK	1972	1973	1974	1975	1976	1977
		<i>Plot "A"</i>					
1		<i>Barksdale, N. E.</i>	<i>Barbadales, N. E.</i>	<i>Barbadales, N. E.</i>	<i>Barbadales, N. E.</i>	<i>Barbadales, N. E.</i>	<i>Staton, Domei W.</i> ✓
2		<i>Windsor, James L.</i>	<i>Windsor, James L.</i>	<i>Windsor, James L.</i>	<i>Windsor, James L.</i>	<i>Walker Kerry Lanote</i>	<i>Walker Kerry Lanote</i> ✓
3		<i>Windsor, James L.</i>	"	"	"	"	" ✓
4		<i>Barksdale, N. E.</i>	<i>Barbadales, N. E.</i>	<i>Barbadales, N. E.</i>	<i>Barbadales, N. E.</i>	<i>Strawn Roland (est)</i>	<i>Strawn, Roland S (est)</i> ✓
5		"	<i>Yetter, Corbie</i>	<i>Yetter, Corbie</i>	<i>Strawn, Roland</i>	<i>Strawn, Roland S (est)</i>	<i>Strawn, Roland S (est)</i> ✓
6		"	"	"	"	" <i>est</i>	" ✓
		<i>Plot "B"</i>					
1		<i>Barksdale, N. E.</i>	<i>Anderson, Virgil</i>	<i>Anderson, Virgil</i>	<i>Anderson, Virgil</i>	<i>Anderson, Virgil</i>	<i>Anderson, Virgil (est)</i> ✓
2		"	"	"	"	"	" ✓
3		"	<i>Barbadales N. E.</i>	<i>Barbadales, N. E.</i>	<i>Barbadales, N. E.</i>	<i>Barbadales, N. E.</i>	<i>Smith, Andy</i> ✓
4		"	"	<i>Brooks, Jerry W.</i>	<i>Brooks, Jerry W.</i>	<i>Brooks, Jerry W.</i>	" ✓
5		"	<i>Elrod, Earnest Ted.</i>	<i>Elrod, Earnest Ted.</i>	<i>Elrod, Earnest Ted.</i>	<i>Elrod, Earnest Ted.</i>	<i>Elrod, Earnest Ted</i> ✓
6		"	<i>Barbadales, N. E.</i>	<i>Barbadales, N. E.</i>	<i>Barbadales, N. E.</i>	<i>Barbadales, N. E.</i>	<i>Barbadales, N. E.</i> ✓

N. E. Barbadales - 1971

SURVEY *Barry Acres Subdivision*
 ETOWAH COUNTY — JERRY B. JONES, TAX ASSESSOR

SECTION _____
 TOWNSHIP _____
 RANGE _____

MAP RECORDED IN
 Map Book *17* Page *86*

FORM 3 B. T. C. — ROBERTS & SON — BIRMINGHAM

LOT	BLOCK	1972	1973	1974	1975	1976	1977
		<i>Plot "B"</i>					
<i>7</i>		<i>Barbsdale, N. E.</i>	<i>Barbsdale, N. E.</i>	<i>Owens, Donald E. & Wif</i>	<i>Owens, Donald E. & Wif</i>	<i>Owens, Donald E. & Wif</i>	<i>Owens, Donald E. & Wif</i>
<i>8</i>		<i>"</i>	<i>"</i>	<i>"</i>	<i>"</i>	<i>"</i>	<i>"</i>
<i>9</i>		<i>"</i>	<i>"</i>	<i>Barbsdale, N. E.</i>	<i>Barbsdale, N. E.</i>	<i>Barbsdale, N. E.</i>	<i>Barb. Alex + Wif</i>

SURVEY D. L. Baswell
 ETOWAH COUNTY — JERRY B. JONES, TAX ASSESSOR

P 2 SE 28

SECTION 26
 TOWNSHIP 11
 RANGE 6

Andale City
 MAP RECORDED IN

Map Book 6 Page 113

FORM 3 B. T. C. ROBERTS & SON—BIRMINGHAM

LOT	BLOCK	1972	1973	1974	1975	1976	1977
1		James Memorial Church	James Memorial Ch.	James Memorial ^{Bapt} Ch.	James Memorial Bapt Ch.	James Memorial Bapt. Ch.	James Memorial Bapt. Ch.
2		"	"	"	"	"	"
3		"	"	"	"	"	"
4		"	"	"	"	"	"
5		"	"	"	"	"	"
6		"	"	"	"	"	"
7		"	"	"	"	" ✓	"
8		Berry, Mildred Bower	Berry Mildred B.	Berry Mildred B.	Berry Mildred B.	Berry Mildred B.	Berry Mildred B.
9		"	"	"	"	" ✓	"
10		"	"	"	"	" ✓	"
11		Baswell, D. L.	Baswell, D. L.	Baswell, D. L.	Baswell, D. L.	Baswell, D. L.	Baswell, D. L.
12		Church	Church	James Memorial Baptist Church	James Memorial Bapt Church.	James Memorial Bapt Church.	James Memorial Bapt. Church.
13		"	"	"	"	"	"
14		"	"	"	"	"	"
15		"	"	"	"	"	"
16		"	"	"	"	"	"
Church Lot		Collins John D. Mabel	Collins John D. M.	Collins John D.	Collins John D.	Collins John D.	Collins, John D.

SURVEY L. J. Beard Sub
 ETOWAH COUNTY — JERRY B. JONES, TAX ASSESSOR

NE 1/4

SECTION 30
 TOWNSHIP 12
 RANGE 7

MAP RECORDED IN Glenn
 Map Book C Page 173

FORM 3 B. T. C. ROBERTS & SON—BIRMINGHAM

LOT	BLOCK	1972	1973	1974	1975	1976	1977
1		Parsons, B. L.	Parsons B. L.	Orator Jerry Strickland, James K.	Strickland James K.	Strickland James K.	Strickland James K.
2		"	"	"	"	" ✓	"
3		"	"	"	"	" ✓	"
4		McLaughlin, D. C.	McLaughlin D. C.	McLaughlin D. C.	McLaughlin D. C.	McLaughlin D. C. ✓	McLaughlin D. C.
5		"	"	"	"	" ✓	"
6		Parsons, B. L.	Parsons B. L.	Parsons B. L.	Parsons B. L.	Parsons B. L. ✓	Parsons B. L.
7		"	"	"	"	" ✓	"
8		Parsons, B. L.	"	Parsons B. L.	"	" ✓	"
9		"	"	"	"	" -	"
10		"	"	"	"	" ✓	"
11		"	"	"	"	" ✓	"
12		"	"	"	"	" ✓	"

SURVEY The Bell Add - Glencoe
 ETOWAH COUNTY - JERRY B. JONES, TAX ASSESSOR

NE 1/4

SECTION 20
 TOWNSHIP 12
 RANGE 7

In Glencoe
 MAP RECORDED IN

Map Book F Page 161

FORM 3 B. T. C. - ROBERTS & SON - BIRMINGHAM

LOT	BLOCK	1972	1973	1974	1975	1976	1977
		Pt Oliver, Essie Pt Oliver, William Franklin	Pt Oliver, Essie Pt Oliver, William L.	Pt Oliver, Essie Pt Oliver, William L.	Pt Oliver, Essie Pt Oliver, William L.	Pt Oliver, Essie Pt Oliver, William L.	Pt Oliver, Essie Pt Oliver, William L.
A	1			Bartlett, Jimmy C.	Bartlett, Jimmy C.	Bartlett, Jimmy C.	Bartlett, Jimmy C.
1		Ramsey, Robt L.	Ramsey Robt L.	Ramsey Robt L.	Ramsey Robt L.	Ramsey Robt L.	Ramsey Robt L.
2		"	"	"	"	"	"
3		"	"	"	"	"	"
4		"	"	"	"	"	"
5		"	"	"	"	"	"
6		"	"	"	"	"	"
7		"	"	"	"	"	"
8		"	"	"	"	"	"
9		Lee, John H.	Lee John H.	Lee John H.	Lee John H.	Lee John H.	Lee John H.
10		"	"	"	"	"	"
11		"	"	"	"	"	"
12		"	"	"	"	"	"
13		Dunn, John R.	Dunn John R.	Dunn John R.	Dunn John R.	Dunn John R.	Dunn John R.
14		"	"	"	"	"	"
15		"	"	"	"	"	"
16		"	"	"	"	"	"
17		Stephenson, T. J.	Stephenson T. J.	Stephenson T. J.	Stephenson T. J.	Stephenson T. J.	Stephenson T. J.
18		"	"	"	"	"	"
19		"	"	"	"	"	"

SURVEY The Bee and
 ETOWAH COUNTY — JERRY B. JONES, TAX ASSESSOR

NE 22nd

SECTION 20
 TOWNSHIP 12
 RANGE 7

MAP RECORDED IN In Geneva
 Map Book 7 Page 161

LOT	BLOCK	1972	1973	1974	1975	1976	1977
20	1	Stephenson, I. J.	Stephenson I. J.	Stephenson, I. J.	Stephenson I. J.	Stephenson, T. J.	Stephenson T. J.
21		"	"	"	"	" ✓	"
22		"	"	"	"	" ✓	"
23		"	"	"	"	" ✓	"
24		"	"	"	"	" ✓	"
25		Lewis, Donald + Diana	Lewis, Donald + Diana	Lewis, Donald + Diana	Lewis, Donald + Diana	Lewis, Donald + Diana	Lewis, Donald + Diana
26		"	"	"	"	" ✓	"
27		"	"	"	"	" ✓	"
28		"	"	"	"	" ✓	"
29		Lett, C.C.	Lett, C.C.	Lett, C.C.	Lett, C.C.	Lett, C.C. ✓	"
30		"	"	"	"	" ✓	"
31		"	"	"	"	" ✓	"
32		"	"	"	"	" ✓	"
33		"	"	"	"	" ✓	Lett C.C.
34		"	"	"	"	" ✓	"
35		"	"	"	"	" ✓	"
36		"	"	"	"	" ✓	"
37		"	"	"	"	" ✓	"
38		"	"	"	"	" ✓	"
39		"	"	"	"	" ✓	"
40		"	"	"	"	" ✓	"
41		"	"	"	"	" ✓	"

SURVEY *The Bell and*
 ETOWAH COUNTY — JERRY B. JONES, TAX ASSESSOR

SECTION _____
 TOWNSHIP _____
 RANGE _____

MAP RECORDED IN
 Map Book *7* Page *161*

FORM 3 B. T. C. — ROBERTS & SON — BIRMINGHAM

LOT	BLOCK	1972	1973	1974	1975	1976	1977
	<i>1</i>						
<i>42</i>		<i>Lett. C.C.</i>	<i>Lett. C.C.</i>	<i>Lett. C.C.</i>	<i>Lett. C.C.</i>	<i>Lett. C.C.</i>	<i>Lett. C.C.</i>
<i>43</i>		"	"	"	"	"	"
<i>44</i>		"	"	"	"	" ✓	"
<i>45</i>		"	"	"	"	" ✓	"
<i>46</i>		"	"	"	"	" ✓	"
<i>47</i>		"	"	"	"	" ✓	"
<i>48</i>		"	"	"	"	" ✓	<i>Irwin, Donald + Diane</i>
<i>49</i>		"	"	"	"	" ✓	<i>Irwin, Donald + Diane</i>
<i>50</i>		"	"	"	"	" ✓	"
<i>51</i>		"	"	"	"	" ✓	"
<i>52</i>		<i>Irwin, Donald + Diane</i>	<i>Irwin, Donald + Diane</i>	<i>Irwin, Donald + Diane</i>	<i>Irwin, Donald + Diane</i>	<i>Irwin, Donald + Diane</i>	<i>Irwin, Donald + Diane</i>
<i>53</i>		"	"	"	"	" ✓	"
<i>54</i>		"	"	"	"	" ✓	"
<i>55</i>		"	"	"	"	" ✓	"
<i>56</i>		"	"	"	"	" ✓	"
<i>57</i>		"	"	"	"	" ✓	"
<i>58</i>		<i>Stephenson, T.J.</i>	<i>Stephenson, T.J.</i>	<i>Stephenson, T.J.</i>	<i>Stephenson, T.J.</i>	<i>Stephenson, T.J.</i>	<i>Stephenson, T.J.</i>
<i>59</i>		"	"	"	"	"	"
<i>60</i>		"	"	"	"	"	"
<i>61</i>		"	"	"	"	"	"
<i>62</i>		"	"	"	"	"	"
<i>63</i>		"	"	"	"	"	"

SURVEY The Beech
 ETOWAH COUNTY — JERRY B. JONES, TAX ASSESSOR

SECTION _____
 TOWNSHIP _____
 RANGE _____

MAP RECORDED IN
 Map Book 2 Page 161

FORM 3 B. T. C. — ROBERTS & SON — BIRMINGHAM

LOT	BLOCK	1972	1973	1974	1975	1976	1977
	1						
64		Stephenson, S. J.	Stephenson, S. J.	Stephenson, S. J.	Stephenson, S. J.	Stephenson, T. J. ✓	Stephenson, T. J.
65		Dunn, John R.	Dunn, John R.	Dunn, John R.	Dunn, John R.	Dunn, John R.	Dunn, John R.
66		"	"	"	"	"	"
67		"	"	"	"	"	"
68		"	"	"	"	" ✓	"
69		Lee, John H.	Lee, John H.	Lee, John H.	Lee, John H.	Lee, John H. ✓	Lee, John H.
70		"	"	"	"	"	"
71		"	"	"	"	"	"
72		"	"	"	"	" ✓	"
73		Ramsey, Robert L.	Ramsey, Robert L.	Ramsey, Robert L.	Ramsey, Robert L.	Ramsey, Robert L.	Ramsey, Robert L.
74		"	"	"	"	"	"
75		"	"	"	"	"	"
76		"	"	"	"	"	"
77		"	"	"	"	"	"
78		"	"	"	"	"	"
79		"	"	"	"	" ✓	"
	2						
1		Davis, G. H.	Davis, G. H.	Davis, G. H.	Davis, G. H.	Davis, G. H. ✓	Davis, G. H.
2		Davis, G. H.	"	"	"	"	"
3		"	"	"	"	"	"
4		"	"	"	"	"	"

SURVEY The Bell add
 ETOWAH COUNTY — JERRY B. JONES, TAX ASSESSOR

SECTION _____
 TOWNSHIP _____
 RANGE _____

MAP RECORDED IN
 Map Book 2 Page 61

FORM 3 B. T. C. — ROBERTS & SON — BIRMINGHAM

LOT	BLOCK	1972	1973	1974	1975	1976	1977
	2						
5		Davis, G H	Davis G H.	Davis G. H.	Davis G. H.	Davis G. H.	Davis G. H.
6		"	"	"	"	"	"
7		"	"	"	"	"	"
8		"	"	"	"	"	"
9		"	"	"	"	"	"
10		Mayo, Elisha R.	Mayo, Elisha R.	Mayo, Elisha R.	Jones, James M.	Jones, James M.	Jones, James M.
11		"	"	"	"	"	"
12		"	"	"	"	"	"
	3						
1		Lambert, Willard T.	Lambert Willard T.	Lambert Willard T.	Lambert Willard T.	Lambert Willard T.	Lambert Willard T.
2		"	"	"	"	"	"
3		"	"	"	"	"	"
4		"	"	"	"	"	"
5		"	"	"	"	"	"
1		^{50.00'} Fleming, Robert Steve _{Pt} Mayo, Verna Sue	^{50.00'} Fleming, Robert Steve _{Pt} Mayo, Verna Sue	^{50.00'} Fleming, Robert Steve _{Pt} Mayo, Verna Sue	^{50.00'} Fleming, Robert Steve _{Pt} Mayo, Verna Sue	^{50.00'} Fleming, Robert Steve _{Pt} Mayo, Verna Sue	^{50.00'} Fleming, Robert Steve _{Pt} Mayo, Verna Sue
2		^{50.00'} Fleming, Robert Steve _{Pt} Mayo, Verna Sue	^{50.00'} Fleming, Robert Steve _{Pt} Mayo, Verna Sue	^{50.00'} Fleming, Robert Steve _{Pt} Mayo, Verna Sue	^{50.00'} Fleming, Robert Steve _{Pt} Mayo, Verna Sue	^{50.00'} Fleming, Robert Steve _{Pt} Mayo, Verna Sue	^{50.00'} Fleming, Robert Steve _{Pt} Mayo, Verna Sue
3		^{50.00'} Fleming, Robert Steve _{Pt} Mayo, Verna Sue	^{50.00'} Fleming, Robert Steve _{Pt} Mayo, Verna Sue	^{50.00'} Fleming, Robert Steve _{Pt} Mayo, Verna Sue	^{50.00'} Fleming, Robert Steve _{Pt} Mayo, Verna Sue	^{50.00'} Fleming, Robert Steve _{Pt} Mayo, Verna Sue	^{50.00'} Fleming, Robert Steve _{Pt} Mayo, Verna Sue
4		^{50.00'} Fleming, Robert Steve _{Pt} Mayo, Verna Sue	^{50.00'} Fleming, Robert Steve _{Pt} Mayo, Verna Sue	^{50.00'} Fleming, Robert Steve _{Pt} Mayo, Verna Sue	^{50.00'} Fleming, Robert Steve _{Pt} Mayo, Verna Sue	^{50.00'} Fleming, Robert Steve _{Pt} Mayo, Verna Sue	^{50.00'} Fleming, Robert Steve _{Pt} Mayo, Verna Sue
5		"	"	"	"	"	"
6		"	"	"	"	"	"
7		"	"	"	"	"	"

SURVEY Bellenger Highlands
 ETOWAH COUNTY — JERRY B. JONES, TAX ASSESSOR Shesh St.

SECTION _____
 TOWNSHIP _____
 RANGE _____

Inside City
 MAP RECORDED IN
 Map Book B Page 105

FORM 2 D. T. C. — ROBERTS & SON — BIRMINGHAM

LOT	BLOCK	1972	1973	1974	1975	1976	1977
	1						
1	Pt	City Masteller, Mrs Mabel P.	Pt City Masteller, Mrs Mabel	Pt City Masteller Mrs Mabel	Pt. City Masteller, Mrs Mabel	Pt. City Masteller, Mabel	Pt. City Masteller, Mabel
2	Pt	City "	City "	City "	City "	City "	City "
3	Pt	Masteller, Mrs Mabel P.	Masteller, Mrs Mabel	Masteller Mrs Mabel	Masteller, Mrs Mabel	Masteller, Mabel	Masteller, Mabel
4	Pt	Simpson, E. A.	Simpson, E. A.	Simpson, E. A.	Simpson, E. A.	Simpson, E. A.	Simpson, E. A.
5		Simpson, E. A.	Simpson, E. A.	Simpson, E. A.	Simpson, E. A.	Simpson, E. A.	Simpson, E. A.
6		City	City	City	City	City	City
7		"	"	"	"	"	"
8		"	"	"	"	"	"
9		"	"	"	"	"	"
	2						
1		Phillips, Jas C.	Phillips Jas C	Phillips, Jas C.	Phillips, Jas C.	Phillips James C.	Phillips James C.
2	Pt	Cook, Jessie C.	Cook, Jessie C.	Cook, Jessie C.	Cook, Jessie C ^(ex)	Cook, Jessie C ^(ex)	Cook, Jessie C ^(ex)
	Pt	Kirby J.C. + wif.	Kirby J.C. + wif	Kirby J.C. + wif	Kirby J.C. + wif	Kirby J.C. + wif	Kirby J.C. + wif
	Pt	"	"	"	"	"	"
3	Pt	Kirby, J.C. + wif	Kirby J.C. + wif	Kirby J.C. + wif	Kirby J.C. + wif	Kirby J.C. + wif	Kirby J.C. + wif
4	Pt	Kirby, J.C. + wif	Kirby J.C. + wif	Kirby J.C. + wif	Kirby J.C. + wif	Kirby J.C. + wif	"

SURVEY Belleme Highlands
 ETOWAH COUNTY — JERRY B. JONES, TAX ASSESSOR

SECTION _____
 TOWNSHIP _____
 RANGE _____

MAP RECORDED IN

Map Book B Page 105

FORM 3 B, T. C. ROBERTS & SON - BIRMINGHAM

LOT	BLOCK	1972	1973	1974	1975	1976	1977
	<u>2</u>						
5		Kirby, J.C. + wif.	Kirby, J.C. + wif.	Kirby, J.C. + wif.	Kirby, J.C. + wif.	Kirby, J.C. + wif.	Kirby, J.C. + wif.
6		Ramey, Mrs. E. G.	Ramey, Mrs. E. G.	Ramey, Mrs. E. G.	Ramey, Mrs. E. G.	Ramey, Mrs. E. G.	Ramey, Mrs. E. G.
7		Clay, Bernice E.	Clay, Bernice E.	Clay, Bernice E.	Clay, Bernice E.	Clay, Bernice E.	Clay, Bernice E.
8		G. Club - Alumni	G. Club - Alumni	G. Club - Alumni	G. Club - Alumni	G. Club - Alumni	G. Club - Alumni
9		Ramey, E. G.	Ramey, E. G.	Ramey, E. G.	Ramey, E. G.	Ramey, E. G.	Ramey, E. G.
10		Ramey, Mrs. E. G.	Ramey, Mrs. E. G.	Ramey, Mrs. E. G.	Ramey, Mrs. E. G.	Ramey, Mrs. E. G.	Ramey, Mrs. E. G.
11		"	"	"	"	"	"
12		Bd of Education	Bd of Education	Bd of Education	Bd of Education	Bd of Education	Bd of Education
13		pt Bd of Education Smith, Rosa B.	pt " " Smith, Rosa B.	pt " " Smith, Rosa B.	pt " " Smith, Rosa B.	pt " " Smith, Rosa B.	pt " " Smith, Rosa B.
		(pt) " "	pt " "	pt " "	pt " "	pt " "	pt " "
14		pt Bd of Education	pt Bd of Education	pt Bd of Education	pt Bd of Education	pt Bd of Education	pt Bd of Education
	<u>3</u>						
1		School	School	School	School	School	School
2		"	"	"	"	"	"
3		"	"	"	"	"	"
4		"	"	"	"	"	"
5		"	"	"	"	"	"
6		"	"	"	"	"	"
7		"	"	"	"	"	"
8		"	"	"	"	"	"

SURVEY Belleme Highlands
 ETOWAH COUNTY — JERRY B. JONES, TAX ASSESSOR

SECTION _____
 TOWNSHIP _____
 RANGE _____

MAP RECORDED IN
 13-284-290
 Map Book _____ Page _____

FORM 2 B. T. C. — ROBERTS & SON — BIRMINGHAM

LOT	BLOCK	1972	1973	1974	1975	1976	1977
1	1	Price, Chas B. & Bernice	Price Lorne G	Price Lorne G	Price Lorne G	Price Lorne G	Price Lorne G
2		"	"	"	"	"	"
3		"	"	"	"	"	"
4		"	"	"	"	"	"
5		"	"	"	"	"	"
6		"	"	"	"	"	"
	2						
1		McCord, Ethel M.	McCord, Ethel M	McCord, Ethel	McCord, Ethel	McCord, Ethel	McCord, Ethel
2		"	"	"	"	"	"
3		"	"	"	"	"	"
4		"	"	"	"	"	"
5		"	"	"	"	"	"
		pt	pt	pt	pt	pt	pt
6		pt Lewis, Mrs G. L. 'est'	pt Lewis, Mrs G. L. 'est'	pt Lewis, Mrs G. L. 'est'	pt Lewis, Mrs G. L. 'est'	pt Lewis, Mrs G. L. 'est'	pt Lewis, Mrs G. L. 'est'
7		(A) Snow, William A.	Snow, William A	Haller, William N	Haller, William N	Mobley, Donald S	Mobley, Donald S
8		Snow, William A.	Snow, William A	Haller, William N	Haller, William N	Mobley, Donald S	Mobley, Donald S
9		Cathey, Mrs J. T. 'est'	Cathey, Mrs J. T. 'est'	Cathey, Mrs J. T. 'est'	Cathey, Mrs J. T. 'est'	Cathey, Mrs J. T. 'est'	Cathey, Mrs J. T. 'est'
10		Hearn, H. H.	Hearn, H. H.	Hearn, H. H.	Hearn, H. H.	Hearn, H. H.	Hearn, H. H.
11		Hearn, H. H.	"	"	"	"	"
12		Gaddis, Thomas O	Gaddis, Thomas O	Gaddis, Thomas O	Gaddis, Thomas O	Gaddis, Thomas O	Gaddis, Thomas O
13		"	"	"	"	"	"

SURVEY Belleve Highlands
 ETOWAH COUNTY — JERRY B. JONES, TAX ASSESSOR

SECTION _____
 TOWNSHIP _____
 RANGE _____

MAP RECORDED IN
 Map Book _____ Page _____

FORM 3 5. T. C. ROBERTS & SON - BIRMINGHAM

LOT	BLOCK	1972	1973	1974	1975	1976	1977
	3						
1	Pt	Gwin, Mrs G. L. "Est"	Pt Gwin Mrs G. L. "Est"	Pt Gwin Mrs G. L. "Est"	Pt Gwin Mrs G. L. "Est"	Pt Gwin Mrs G. L. "Est"	(Pt) Gwin Mrs. G. L. "Est"
	Pt	"	Pt "	Pt "	Pt "	Pt "	(Pt) "
2	Pt	Graham, C. L.	Pt Graham, C. L.	Pt Graham, C. L.	Pt Graham, C. L.	Pt Graham, C. L.	Pt Graham, C. L.
	Pt	Gwin, Mrs G. L. "Est"	Pt Gwin Mrs G. L. "Est"	Pt Gwin Mrs G. L. "Est"	Pt Gwin Mrs G. L. "Est"	Pt Gwin Mrs G. L. "Est"	(Pt) Gwin, Mrs. G. L. "Est"
3	Pt	Graham, C. L.	Pt Graham, C. L.	Pt Graham, C. L.	Pt Graham, C. L.	Pt Graham, C. L.	Pt Graham, C. L.
4		Baker, Wallace W	Baker, Wallace W	Baker, Wallace W	Baker, Wallace W	Baker, Wallace W	Baker, Wallace W
5		"	"	"	"	"	"
6		"	"	"	"	"	"
7		Baker, Wallace W	Baker, Wallace W	Baker, Wallace W	Baker, Wallace W	"	Baker, Wallace W
	Pt	"	Pt "	Pt "	Pt "	"	Pt "
8	Pt	"	Pt "	"	"	"	Pt "
9		"	"	"	"	"	"
10		"	"	"	"	"	"
11		Burke, J. P.	Burke, J. P.	Burke, J. P.	Burke, J. P.	Burke, J. P.	Burke, J. P.
12		Cabell, Wm M	Cabell Wm M	Cabell, Wm. M	Cabell, Wm. M	Cabell, Wm. M.	Cabell, Wm M
13		"	"	"	"	"	"
	E 7'	"	E 7' "	E 7' "	E 7' "	E 7' "	E 7' "
14	Pt	Burke, Rosemary	Pt Burke, Rosemary	Pt Burke, Rosemary	Pt Burke, Rosemary	Pt Burke, Rosemary	Pt Burke Rosemary
15		"	"	"	"	"	"
16		"	"	"	"	"	"
17		Hancock, Donald S	Hancock, Donald S	Hancock, Donald S	Hancock, Donald S	Hancock, Donald S	Hancock, Donald
18		"	"	"	"	"	"
19		Fowler, Lewis W + Annie	Fowler, Lewis W + A.	Fowler, Lewis W + A.	Fowler, Lewis W + (EX) W + W	Fowler, Lewis W + (EX) W + W	Fowler, Lewis W + (EX) W + W
20		"	"	"	"	"	"
21		"	"	"	"	"	"
22		"	"	"	"	"	"

SURVEY Belleme Highlands
 ETOWAH COUNTY — JERRY B. JONES, TAX ASSESSOR

SECTION _____
 TOWNSHIP _____
 RANGE _____

MAP RECORDED IN

Map Book _____ Page _____

FORM # O. T. C. — ROBERTS & SON — BIRMINGHAM

LOT	BLOCK	1972	1973	1974	1975	1976	1977
	4						
1		City of Gadsden	City of Gadsden	City of Gadsden	City of Gadsden	City of Gadsden	City of Gadsden
2		McNair, Wilmer	Pallack Motor Co.	Pallack Motor Co.	Pallack Motor Co.	Freeman Hassell M.	Freeman Hassell M.
3		"	"	"	"	"	"
4		"	"	"	"	"	"
5		"	"	"	"	"	"
6		"	"	"	"	"	"
7		"	"	"	"	"	"
8		Foster, George	Foster, George	Foster, George	Wilson, Jimmy	Wilson, Jimmy	Wilson, Jimmy
9		"	"	"	"	"	"
10		"	"	"	"	"	"
11		"	"	"	"	"	"
12		"	"	"	"	"	"
13		"	"	"	"	"	"
14		"	"	"	"	"	"
15		"	"	"	"	"	"
16		"	"	"	"	"	"
17		Cline, Mrs Jean W	Cline, Mrs Jean W	Cline, Mrs Jean W	Cline, Mrs Jean W	Cline, Mrs Jean W	Cline, Mrs Jean W
18		McNair, Wilmer	Pallack Motor Co.	Pallack Motor Co.	Pallack Motor Co.	Freeman Hassell M.	Freeman Hassell M.
19		"	"	"	"	"	"
20		"	"	"	"	"	"
21		"	"	"	"	"	"

SURVEY Belleme Highlands
 ETOWAH COUNTY — JERRY B. JONES, TAX ASSESSOR

SECTION _____
 TOWNSHIP _____
 RANGE _____

MAP RECORDED IN

Map Book _____ Page _____

FORM 3 B. T. C. ROBERTS & SON—BIRMINGHAM

LOT	BLOCK	1972	1973	1974	1975	1976	1977
	5						
1		Moon, Mrs O B	Moon Mrs. O. B.	Moon Mrs. O. B.	Moon Mrs. O. B.	Moon Mrs. O. B.	Moon Mrs. O. B.
2		"	"	"	"	"	"
3		"	"	"	"	"	"
4		"	"	"	"	"	"
5		Hatley, James Arnold & w/f	Hatley James Arnold & w/f	Hatley James Arnold & w/f	Hatley James Arnold & w/f	Hatley James Arnold & w/f	Hatley, James A.
6		"	"	"	"	"	"
7		Dozier, Dr. S. M.	Dozier Dr. S. M.	Dozier Dr. S. M.	Dozier Dr. S. M.	Dozier Dr. S. M.	Dozier Dr. S. M.
8		"	"	"	"	"	"
9		"	"	"	"	"	"
10		"	"	"	"	"	"
11		"	"	"	"	"	"
12		"	"	"	"	"	"
13		"	"	"	"	"	"
	6						
1		Sutherland, J. M.	Sutherland J. M.	Sutherland J. M.	Sutherland J. M.	Sutherland J. M.	Sutherland J. M.
2		"	"	"	"	"	"
3		"	"	"	"	"	"
4		Sutherland, J. M.	"	"	"	"	"
5		Williams, A. D. + wife	Williams A. D. ^{Alva} _{Mar}	Williams A. D. + w/f	Williams A. D. + w/f	Williams A. D. + w/f	Williams A. D. + w/f
6		"	"	"	"	"	"
7		Moon, J. Frank & w/f	Moon J. Frank & w/f	Moon J. Frank & w/f	Moon J. Frank & w/f	Moon J. Frank & w/f	Moon J. Frank & w/f
8		"	"	"	"	"	"

SURVEY Belleme Highlands
 ETOWAH COUNTY — JERRY B. JONES, TAX ASSESSOR

SECTION _____
 TOWNSHIP _____
 RANGE _____

MAP RECORDED IN
 Map Book _____ Page _____

FORM 3 B. T. C. — ROBERTS & SON — BIRMINGHAM

LOT	BLOCK	1972	1973	1974	1975	1976	1977
	6						
9		Moon, J. Franks + wif	Moon, J. Franks + wif	Moon, J. Franks + wif	Moon, J. Franks + wif	Moon, J. Franks + wif	Moon, J. Franks + wif
10		"	"	"	"	"	"
11		"	"	"	"	"	"
12		"	"	"	"	"	"
13		Drumling, James D. Charlotte Carg Robert + wif	Brittian Larry	Brittian Larry	Brittian, Larry	Brittian, Larry	Brittian, Larry
14		"	"	"	"	"	"
15		Sutherland, L. L. Est	Sutherland L. L. 'est'	Sutherland L. L. 'est'	Sutherland L. L. 'est'	Sutherland L. L. 'est'	Sutherland L. L. 'est'
16		Swift, Jim	Swift, Jim	Swift, Jim	Swift, Jim	Swift, Jim	Swift, Jim
17		"	"	"	"	"	"
18		Sutherland, L. L. Est	Sutherland L. L. 'est'	Sutherland L. L. 'est'	Sutherland L. L. 'est'	Sutherland L. L. 'est'	Sutherland L. L. 'est'
19		"	"	"	"	"	"
20		Leach, Frances B. Leach, Frances B.	Leach, Frances B.	Leach, Frances B.	Leach, Frances B.	Leach, Frances B.	Leach, Frances B.
21		"	"	"	"	"	"
	7						
1		Burke, J. P.	Burke, J. P.	Burke, J. P.	Burke, J. P.	Burke, J. P.	Burke, J. P.
2		"	"	"	"	"	"
3		Miller, Ray L. + Eileen	Miller, Ray L. + Eileen	Miller, Ray L. + E.	Miller, Ray L. + E.	Miller, Ray L. + E.	Miller, Ray L. + E.
4		"	"	"	"	"	"
5		"	"	"	"	"	"
6		Clayton, Louie A.	Clayton Louie A.	Clayton Louie A.	Clayton Louie A.	Clayton Louie A.	Clayton Louie A.
7		"	"	"	"	"	"
8		"	"	"	"	"	"

SURVEY Belleme Highlands
 ETOWAH COUNTY — JERRY B. JONES, TAX ASSESSOR

SECTION _____
 TOWNSHIP _____
 RANGE _____

MAP RECORDED IN.

Map Book _____ Page _____

FORM 3 B. T. C. ROBERTS & SON - BIRMINGHAM

LOT	BLOCK	1972	1973	1974	1975	1976	1977
	8						
1		Payne, William C	Payne, William C	Payne, William C	Payne, William C	Payne, William C	Payne, William C
2		Payne, William C.	"	"	"	"	"
3		Deerman, Jesse W + wif	Deerman, Jesse W + wif	Deerman, Jesse W + wif	Deerman, Jesse W + wif	Deerman, Jesse W + wif	Deerman, Jesse W + wif
4		"	"	"	"	"	"
5		"	"	"	"	"	"
6		Corbin, V.C + Doris E	Corbin, V.C + Doris E	Corbin, V.C + Doris E	Corbin, V.C + Doris E	Corbin, V.C + Doris E	Corbin, V.C + Doris E
7		"	"	"	"	"	"
8		"	"	"	"	"	"
9		Jones, Billy Burton	Jones, Billy Burton	Dowers, John	Dowers, John	Dowers, John	Dowers, John
10		"	"	"	"	"	"
11		Dickson, L.E + Nellie	Dickson, L.E + Nellie	Dickson, L.E + Nellie	Dickson, L.E + Nellie	Dickson, L.E + Nellie	Dickson, L.E + Nellie
12		"	"	"	"	"	"
13		Clayton, H.S.	Clayton H. S.	Clayton H. S.	Clayton, H. S.	Clayton, H. S.	Clayton H.S.
14		"	"	"	"	"	"
15		pt Clayton, H.S. w/2 Lankford, Edward L	pt Clayton, H.S. Lankford, Edward L	pt Clayton, H.S. Lankford, Edward L	pt Clayton, H.S. Lankford, Edward L	pt Clayton, H.S. Lankford, Edward L	pt Clayton, H.S. Lankford, Edward L
16		"	"	"	"	"	"
17		"	"	"	"	"	"
	9						
1		Neal, Arlie + wif Joyce	Neal, Arlie + wif	Neal, Arlie + wif	Neal, Arlie + wif	Neal, Arlie + wif	Troup, Larry M + wif
2		"	"	"	"	"	"
3		Lucie, A.H.	Lucie, A.H.	Lucie, A.H.	Lucie, A.H.	Lucie, A.H.	Lucie, A.H.
4		"	"	"	"	"	"

SURVEY Belleme Highlands
 ETOWAH COUNTY — JERRY B. JONES, TAX ASSESSOR

SECTION _____
 TOWNSHIP _____
 RANGE _____

MAP RECORDED IN
 Map Book _____ Page _____

FORM 2 B. T. C. — ROBERTS & SON — BIRMINGHAM

LOT	BLOCK	1972	1973	1974	1975	1976	1977
	9						
5		Osborne, J. C.	Osborne, J. C.	Osborne, J. C.	Osborne, J. C.	Osborne, J. C.	Osborne, J. C.
6		"	"	"	"	"	"
7		"	"	"	"	"	"
8		"	"	"	"	"	"
9		Osborne, J. C.	"	"	"	"	"
10		West, Clyde E. + Audrey	West, Clyde E. + Audrey	West, Clyde E. + Audrey	West, Clyde E. + Audrey	West, Clyde E. + Audrey	West, Clyde E. + Audrey
11		"	"	"	"	"	"
12		Musbett, Thomas D.	Musbett, Thomas D.	Musbett, Thomas D.	Musbett, Thomas D.	Musbett, Thomas D.	Musbett, Thomas D.
13		"	"	"	"	"	"
14		"	"	"	"	"	"
15		Lankford, Edward L.	Lankford, Edward L.	Lankford, Larry J.	Lankford, Larry J.	Lankford, Larry J.	Lankford, Larry J.
16		"	"	"	"	"	"
17		Moore, Ivan E.	Moore, Ivan E.	Moore, Ivan E.	Moore, Ivan E.	Moore, Ivan E.	Moore, Ivan E.
18		"	"	"	"	"	"
19		"	"	"	"	"	"
20		Brantley, John	Brantley, John	Brantley, John	Brantley, John	Brantley, John	Brantley, John
21		"	"	"	"	"	"
22		"	"	"	"	"	"
23		"	"	"	"	"	"
24		Smith, Jas. Harry	Smith, Jas. Harry	Smith, Jas. Harry	Smith, Jas. Harry	Smith, Jas. Harry	Smith, Jas. Harry
25		"	"	"	"	"	"
26		"	"	"	"	"	"

SURVEY Belleme Highlands
 ETOWAH COUNTY — JERRY B. JONES, TAX ASSESSOR

SECTION _____
 TOWNSHIP _____
 RANGE _____

MAP RECORDED IN
 Map Book _____ Page _____

FORM 30. T. C. — ROBERTS & SON — BIRMINGHAM

LOT	BLOCK	1972	1973	1974	1975	1976	1977
	10						
19		Edwards, Marion	Edwards, Marion	Edwards, Marion	Edwards, Marion	Edwards, Marion	Edwards, Marion (ex)
20		Brandon, Richard D.	Brandon, Richard D.	Brandon, Richard D.	Brandon, Richard D.	Brandon, Richard D.	Brandon, Richard D.
21		"	"	"	"	"	"
22		Marrow, Bryan	Marrow, Bryan	Marrow, Bryan	Marrow, Bryan (ex)	Marrow, Bryan	Marrow, Bryan (ex)
23		"	"	"	"	"	"
24		Marrow, Geneva H.	Marrow, Geneva H.	Marrow, Geneva H.	Marrow, Geneva H.	Marrow, Geneva H.	Marrow, Geneva H.
25		"	"	"	"	"	"
	11						
1		Conner, Thomas T.	Conner, Thomas T.	Conner, Thomas T.	Conner, Thomas T.	Conner, Thomas T.	Conner, Thomas T.
2		"	"	"	"	"	"
3		"	"	"	"	"	"
4		"	"	"	"	"	"
5		McSpadden, Mrs. Lois	McSpadden, Mrs. Lois	McSpadden, Mrs. Lois	McSpadden, Mrs. Lois	McSpadden, Mrs. Lois	McSpadden, Mrs. Lois
6		"	"	"	"	"	"
7		Stovall, Marshall	Stovall, Marshall	Stovall, Marshall	Stovall, Marshall	Stovall, Marshall	Stovall, Marshall
		(Pt)	(Pt)	(Pt)	(Pt)	(Pt)	(Pt)
8		Benefield, L. F.	Benefield, L. F.	Benefield, L. F. (ex)	Benefield, Mrs. S. P.	Benefield, Mrs. S. P.	Benefield, Mrs. S. P.
9		"	"	"	"	"	"
10		Conner, Thomas T.	Conner, Thomas T.	Conner, Thomas T.	Conner, Thomas T.	Conner, Thomas T.	Conner, Thomas T.
11		"	"	"	"	"	"
12		"	"	"	"	"	"
13		Clayton, H. S.	Clayton, H. S.	Clayton, H. S.	Clayton, H. S.	Clayton, H. S.	Clayton, H. S.
14		"	"	"	"	"	"

SURVEY Belleme Highlands
 ETOWAH COUNTY — JERRY B. JONES, TAX ASSESSOR

SECTION _____
 TOWNSHIP _____
 RANGE _____

MAP RECORDED IN _____
 Map Book _____ Page _____

FORM 8 B. T. C. — ROBERTS & SON — BIRMINGHAM

LOT	BLOCK	1972	1973	1974	1975	1976	1977
	12						
9		Clayton, Emmett L.	Clayton Emmett L.	Clayton - Emmett L.	Clayton Emmett L.	Clayton Emmett L.	Clayton Emmett L.
10		Swils, Mrs J. A. Swils. Mrs. J. A.	Swils Mrs. J. A. Jr.	Swils Mrs. J. A. Jr.	Swils Mrs. J. A. Jr.	Swils Mrs. J. A. Jr.	Swils Mrs. J. A. Jr. ad
11		"	"	"	"	"	" (4)
12		"	"	"	"	"	" Reg
13		"	"	"	"	"	" "
14		"	"	"	"	"	" "
15		King, James Jr.	King James Jr.	King James Jr.	Clayton Emmett	Clayton Emmett	Clayton Emmett.
16		McCord, Ethel M	McCord Ethel M	McCord Ethel M.	McCord Roy O + John D. Jr.	McCord Roy O + John D. Jr.	McCord Roy O. + John D. Jr.
17		"	"	"	"	"	"
18		"	"	"	"	"	"
19		"	"	"	"	"	"
20		Simpson, G. A.	Simpson G. A.	Simpson G. A.	Simpson G. A.	Simpson G. A.	Simpson G. A.
21		"	"	"	"	"	"
22		"	"	"	"	"	"
	13						
1		Clayton, Louis A.	Clayton Louis A.	Clayton Louis A.	Clayton Louis A.	Clayton Louis A.	Clayton Louis A.
2		"	"	"	"	"	"
3		Clayton, Louis A.	"	"	"	"	"
4		"	"	"	"	"	"
5		"	"	"	"	"	"
6		"	"	"	"	"	"
7		Marona, Mildred + Gladys	Marona, Mildred + Gladys	Marona Mildred + G.	Marona Mildred + G.	Marona Mildred + G.	Marona Mildred + G.

SURVEY Bellemea Highlands
 ETOWAH COUNTY — JERRY B. JONES, TAX ASSESSOR

SECTION _____
 TOWNSHIP _____
 RANGE _____

MAP RECORDED IN
 Map-Book _____ Page _____

FORM 3 B. T. C. — ROBERTS & SON — BIRMINGHAM

LOT	BLOCK	1972	1973	1974	1975	1976	1977
	13						
8		Hughes, Mrs M.P.	McLester John Richard	McLester John Richard	McLester John Richard	McLester John Richard	McLester John R
9		McLester John Richard	"	"	"	"	"
10		Nichols, Shirle + wif	Nichols Shirle + wif	Nichols Shirle + wif	Nichols Shirle + wif	Nichols Shirle + wif	Nichols Shirle + wif
11		Marona, Gladys J. + Michael	Marona, Gladys J. + Michael	Marona, Gladys J. + Michael	Marona, Gladys J. + Michael	Marona, Gladys J. + Michael	Marona, Gladys et al
12		LeCroy, Hugh H	LeCroy, Hugh H	LeCroy, Hugh H	LeCroy, Hugh H	LeCroy, Hugh H	LeCroy, Hugh H
13		"	"	"	"	"	"
14		Moon, Roy A	Moon, Roy A	Moon, Roy A	Moon, Roy A	Moon, Roy A	Clayton, Cody + wif
15		"	"	"	"	"	"
16		Clayton, Cody	Clayton, Cody	Clayton, Cody	Clayton, Cody (ex)	Clayton, Cody	Clayton, Cody (ex)
17		"	"	"	"	"	"
18		Dyer, Herman	Dyer, Herman	Dyer, Herman	Dyer, Herman	Dyer, Herman	Dyer, Herman
19		"	"	"	"	"	"
20		"	"	"	"	"	"
21		Helms, R.H. + Lillian	Helms, R.H. + Lillian	Helms, R.H. + Lillian	Helms, R.H. + Lillian	Helms, R.H. + Lillian	Helms, R.H. + Lillian (ex)
22		"	"	"	"	"	"
23		"	"	"	"	"	"
24		Helms, C.O.	Helms, C.O.	Helms, C.O.	Helms, C.O.	Helms, C.O.	Helms, C.O.
25		"	"	"	"	"	"
26		"	"	"	"	"	"

SURVEY Belleme Highlands
 ETOWAH COUNTY — JERRY B. JONES, TAX ASSESSOR

SECTION _____
 TOWNSHIP _____
 RANGE _____

MAP RECORDED IN
 Map Book _____ Page _____

FORM 9 B. T. C. — ROBERTS & SON — BIRMINGHAM

LOT	BLOCK	1972	1973	1974	1975	1976	1977
	14						
1		Craven, Gary	Craven, Gary	Craven, Gary	Craven, Gary	Craven, Gary	Craven, Gary
2		Craven, Gary	Craven, Gary	"	"	"	"
3		"	"	"	"	"	"
4		"	"	"	"	"	"
5		Mackey, David R. Jr.	Mackey David R. Jr.	Mackey David R. Jr.	Mackey David R. Jr.	Mackey David R. Jr.	Smith, L. C. & wife
6		"	"	"	"	"	"
7		Darer, Ralph L. Mrs.	Darer, Ralph L. Mrs.	Darer, Ralph L. Mrs.	Darer, Mrs. Ralph L.	Darer, Mrs. Ralph L.	Darer, Mrs. Ralph L.
8		"	"	"	"	"	"
9		"	"	"	"	"	"
10		"	"	"	"	"	"
11		City	City	City	City	City	City
12		City	City	City	City	City	City
13		Smitherman, C. Milton	Smitherman, C. Milton	Smitherman, C. Milton	Smitherman, C. Milton	Smitherman, C. Milton	Smitherman, C. Milton
14		"	"	"	"	"	"
15		Head, Robert	Head, Robert	Head, Robert	Head, Robert	Head, Robert	Head, Robert
16		"	"	"	"	"	"
17		"	"	"	"	"	"
18		"	"	"	"	"	"
19		"	"	"	"	"	"
20		Curry, W. M. T.	Curry W. M. T.	Curry W. M. T.	Curry W. M. T.	Curry W. M. T.	Curry W. M. T.
21		"	"	"	"	"	"
22		Black, Victor D. Sr.	Black, Victor D. Sr.	Black, Victor D. Sr.	Black, Victor D. Sr.	Black, Lewis M. (64)	Black, Lewis M. (64)

SURVEY Belleme Highlands
 ETOWAH COUNTY — JERRY B. JONES, TAX ASSESSOR

SECTION _____
 TOWNSHIP _____
 RANGE _____

MAP RECORDED IN

Map Book _____ Page _____

FORM 3 B. T. C. ROBERTS & SON—BIRMINGHAM

LOT	BLOCK	1972	1973	1974	1975	1976	1977
	14						
23		Block, Victor D. Sr.	Block, Victor D. Sr.	Block, Victor D. Sr.	Block, Victor D. Sr.	Block, Lewis M. (est)	Block, Lewis M. (est)
24		Sutherland, L. L. Est	Sutherland, L. L. 'est'	Sutherland, L. L. 'est'	Sutherland, L. L. 'est'	Sutherland, L. L. 'est'	Sutherland, L. L. 'est'
25		"	"	"	"	"	"
26		"	"	"	"	"	"
	15						
1		Jones, Sterling W.	Jones, Sterling W.	Jones, Sterling W.	Jones, Sterling W.	Jones, Sterling W.	Jones, Sterling W.
2		"	"	"	"	"	"
3		"	"	"	"	"	"
4		"	"	"	"	"	"
5		"	"	"	"	"	"
6		"	"	"	"	"	"
7		"	"	"	"	"	"
8		"	"	"	"	"	"
9		"	"	"	"	"	"
10		"	"	"	"	"	"
11		"	"	"	"	"	"
12		"	"	"	"	"	"
13		"	"	"	"	"	"
14		"	"	"	"	"	"
	1/2	"	"	"	"	"	"
15	1/2	Partain, James R.	Partain, James R.	Partain, James R.	Hood, C. A. + Barbara	Hood, C. A. + Barbara	Hood, C. A. + Barbara
16		"	"	"	"	"	"

SURVEY Belleview Highlands
 ETOWAH COUNTY — JERRY B. JONES, TAX ASSESSOR

SECTION _____
 TOWNSHIP _____
 RANGE _____

MAP RECORDED IN
 Map Book _____ Page _____

FORM 3-B, T. C. — ROBERTS & SON — BIRMINGHAM

LOT	BLOCK	1972	1973	1974	1975	1976	1977
	15						
17		Partain, James R.	Partain, James R.	Partain, James R.	Hood, C. A. + Barbara	Hood, C. A. + Barbara	Hood, C. A. + Barbara
18		"	"	"	Partain, James R.	Partain, James R.	Clayton, Ernest L.
19		"	"	"	"	"	"
20		"	"	"	"	"	"
	16						
1		Sullivan, Sandra L.	Coper, Monte A + V.	Coper, Monte A + V.	Coper, Monte A + V.	Mears, N. M. + w/f.	Mears, N. M. + w/f.
2		"	"	"	"	"	"
3		"	"	"	"	"	"
4		"	"	"	"	"	"
5		Foster, G. Herman	Foster, G. Herman	Foster, G. Herman	Foster, G. Herman	Foster, G. Herman	Foster, G. Herman
	N/2	"	"	"	"	"	"
6		(M) Smith, Billy Ray	Smith, Billy Ray	Smith, Billy Ray	Smith, Billy Ray	3/2 Smith, Billy Ray	3/2 Smith, Billy Ray
7	(all)	"	all	all	all	all	(all)
8		Swift, Jim	Swift, Jim	Swift, Jim	Swift, Jim	Swift, Jim	Swift, Jim
9		"	"	"	"	"	"
10		"	"	"	"	"	"
11		Foster, G. Herman	Foster, G. Herman	Foster, G. Herman	Foster, G. Herman	Foster, G. Herman	Foster, G. Herman
12		"	"	"	"	"	"
13		"	"	"	"	"	"
14		"	"	"	"	"	"
15		"	"	"	"	"	"
16		"	"	"	"	"	"

SURVEY Belleme Highlands
 ETOWAH COUNTY — JERRY B. JONES, TAX ASSESSOR

SECTION _____
 TOWNSHIP _____
 RANGE _____

MAP RECORDED IN

Map Book _____ Page _____

FORM 2 B. T. C. — ROBERTS & SON — BIRMINGHAM

LOT	BLOCK	1972	1973	1974	1975	1976	1977
	17						
1		Clayton, Allen E.	Clayton, Allen E.	Clayton, Allen E.	Clayton, Allen E.	Clayton, Allen E.	Clayton, Allen E.
2		"	"	"	"	"	"
3		"	"	"	"	"	"
4		"	"	"	"	"	"
5		"	"	"	"	"	"
	18						
		Pt Street	Pt Street	Pt Street	Pt Street	Pt Street	Pt Street
1		Pt Ford, Henry D Jr	Pt Ford, Henry D Jr	Pt Ford, Henry D Jr	Pt Ford, Henry D Jr	Pt Clayton, Allen	(pt) Robertson Linda C + Betty
		Pt "	Pt "	Pt "	Pt "	Pt "	(pt) "
2		Pt Street	Pt Street	Pt Street	Pt Street	Pt Street	(pt) Street
3		Ford, Henry D Jr	Ford, Henry D Jr	Ford, Henry D Jr	Ford, Henry D Jr	Clayton, Allen	Robertson Linda C + Betty
4		"	"	"	"	"	"
5		"	"	"	"	"	"
6		"	"	"	"	"	"
7		"	"	"	"	"	"
8		"	"	"	"	"	"
9		Pt Ford, Henry D Jr	Pt Ford, Henry D Jr	Pt Ford, Henry D Jr	Pt Ford, Henry D Jr	Pt Clayton, Allen	(pt) Robertson Linda C + Betty
		Pt "	Pt "	Pt "	Pt "	Pt "	
10		Pt Clayton, Allen	Pt Clayton, Allen	Pt Clayton, Allen			(pt) "
		Pt Ford, Henry D Jr	Pt Ford, Henry D Jr	Pt Ford, Henry D Jr	Pt Ford, Henry D Jr		(pt) "
11		Pt Clayton, Allen E	Pt Clayton, Allen E	Pt Clayton, Allen E	Pt Clayton, Allen E	Pt Clayton, Allen E	Pt Clayton, Allen E
		Pt "	Pt "	Pt "	Pt "	Pt "	Pt "
12		Pt Street	Pt Street	Pt Street	Pt Street	Pt Street	Pt Street
13		Clayton, Allen E	Clayton, Allen E	Clayton, Allen E	Clayton, Allen E	Clayton, Allen E	Clayton, Allen E
14		"	"	"	"	"	"
15		"	"	"	"	"	"

SURVEY Belleme Highlands
 ETOWAH COUNTY — JERRY B. JONES, TAX ASSESSOR

SECTION _____
 TOWNSHIP _____
 RANGE _____

MAP RECORDED IN
 Map Book _____ Page _____

FORM 30 T. C. — ROBERTS & SON — BIRMINGHAM

LOT	BLOCK	1972	1973	1974	1975	1976	1977
1	19	Pt Ford, Henry D. Jr Pt Clayton, Allen E.	Pt Land, Henry D. Jr Pt Clayton, Allen E.	Pt Land, Henry D. Jr Pt Clayton, Allen E.	Pt Land, Henry D. Jr Pt Clayton, Allen E.	- Pt Clayton, Allen E.	Robertson, Linda C + Bobby Pt Clayton, Allen E.
2		"	"	"	"	"	"
3		Clayton, Allen E.	Clayton, Allen E.	Clayton, Allen E.	Clayton, Allen E.	Clayton, Allen E.	Clayton, Allen E.
4		"	"	"	"	"	"
5		"	"	"	"	"	"
6		"	"	"	"	"	"
7		"	"	"	"	"	"
8		Clayton, Linda Sue	Clayton, Linda Sue et al	Clayton, Linda Sue et al	Clayton, Linda Sue et al	Clayton, Linda Sue et al	Clayton, Linda Sue et al
9		"	"	"	"	"	"
10		"	"	"	"	"	"
11		"	"	"	"	"	"
12		"	"	"	"	"	"
13		"	"	"	"	"	"
14		"	"	"	"	"	"
15		"	"	"	"	"	"
16		"	"	"	"	"	"
20							
1		Clayton, Linda Sue et al	Clayton, Linda Sue et al	Clayton, Linda Sue et al	Clayton, Linda Sue et al	Clayton, Linda Sue et al	Clayton, Linda Sue et al
2		"	"	"	"	"	"
3		Pt First Plymouth Corp Pt Clayton, Linda Sue et al	Pt First Plymouth Corp Pt Clayton, Linda Sue et al	Pt First Plymouth Corp Pt Clayton, Linda Sue et al	Pt First Plymouth Corp Pt Clayton, Linda Sue et al	Pt First Plymouth Corp Pt Clayton, Linda Sue et al	Pt First Plymouth Corp Pt Clayton, Linda Sue et al
4		Pt Clayton, Linda Sue et al	Pt Clayton, Linda Sue et al	Pt Clayton, Linda Sue et al	Pt Clayton, Linda Sue et al	Pt Clayton, Linda Sue et al	Pt Clayton, Linda Sue et al
5		Pt First Plymouth Corp	Pt First Plymouth Corp	Pt First Plymouth Corp	Pt First Plymouth Corp	Pt First Plymouth Corp	Pt First Plymouth Corp

Pt Streets

SURVEY *Belleme Highlands*
 ETOWAH COUNTY — JERRY B. JONES, TAX ASSESSOR

SECTION _____
 TOWNSHIP _____
 RANGE _____

MAP RECORDED IN

Map Book _____ Page _____

FORM 28, T. C. ROBERTS & SON - BIRMINGHAM

LOT	BLOCK	1972	1973	1974	1975	1976	1977
	20						
6	(C)	First Plymouth Corp	First Plymouth Corp	First Plymouth Corp	First Plymouth Corp	First Plymouth Corp	First Plymouth Corp
7		"	"	"	"	"	"
8		"	"	"	"	"	"
9		"	"	"	"	"	"
10		"	"	"	"	"	"
		Pt Ford, Henry D. Jr.	Pt Ford Henry D. Jr.	Pt Ford Henry D. Jr.	Pt Ford Henry D. Jr.	Pt Clayton Allen	Pt Robertson Linda C + B
11		Pt First Plymouth Corp	Pt First Plymouth Corp	Pt First Plymouth Corp	Pt First Plymouth Corp	(C) First Plymouth Corp	Pt First Plymouth Corp
		Pt Ford, Henry D. Jr.	Pt Ford Henry D. Jr.	Pt Ford Henry D. Jr.	Pt Ford Henry D. Jr.	Pt Clayton Allen	Pt Robertson Linda C + B
12		Pt First Plymouth Corp	Pt First Plymouth Corp	Pt First Plymouth Corp	Pt First Plymouth Corp	(C) First Plymouth Corp	Pt First Plymouth Corp
		Pt Ford, Henry D. Jr.	Pt Ford Henry D. Jr.	Pt Ford Henry D. Jr.	Pt Ford Henry D. Jr.	Pt Clayton Allen	Pt Robertson, Linda C + B
13		Pt First Plymouth Corp	Pt First Plymouth Corp	Pt First Plymouth Corp	Pt First Plymouth Corp	(C) First Plymouth Corp	First Plymouth Corp
14		Ford, Henry D Jr	Ford Henry D. Jr	Ford Henry D. Jr.	Ford Henry D. Jr.	Clayton Allen	Robertson Linda C + B
15		"	"	"	"	"	"
16		"	"	"	"	"	"
		Pt First Plymouth Corp	Pt First Plymouth Corp	Pt First Plymouth Corp	Pt "	(C) First Plymouth Corp	Pt First Plymouth Corp
17		Pt Ford, Henry D Jr	Pt Ford Henry D. Jr.	Pt Ford Henry D. Jr.	Pt Ford Henry D. Jr.	Pt Clayton Allen	Pt Robertson Linda C + B
		Pt "	Pt "	Pt "	Pt "	Pt "	Pt "
18		Pt First Plymouth Corp	Pt First Plymouth Corp	Pt First Plymouth Corp	Pt First Plymouth Corp	(C) First Plymouth Corp	Pt Clayton Linda Sue et al
		Pt Clayton Linda Sue et al	Pt Clayton Linda Sue et al	Pt Clayton Linda Sue et al	Pt Clayton Linda Sue et al	Pt Clayton Linda Sue et al	Pt Clayton Linda Sue et al
		Pt First Plymouth Corp	Pt First Plymouth Corp	Pt First Plymouth Corp	Pt First Plymouth Corp	(C) First Plymouth Corp	Pt First Plymouth Corp
19		Pt Clayton Linda Sue et al	Pt Clayton Linda Sue et al	Pt Clayton Linda Sue et al	Pt Clayton Linda Sue et al	Pt Clayton Linda Sue et al	Pt Clayton Linda Sue
		Pt First Plymouth Corp	Pt First Plymouth Corp	Pt First Ply. Corp	Pt First Plymouth Corp	(C) First Plymouth Corp	Pt First Plymouth Corp
20		Pt Clayton Linda Sue et al	Pt Clayton Linda Sue et al	Pt Clayton Linda Sue et al	Pt Clayton Linda Sue et al	Pt Clayton Linda Sue et al	Pt Clayton Linda Sue
21		"	"	"	"	"	"
22		"	"	"	"	"	"
23		"	"	"	"	"	"

Pt 5x units

SURVEY Belleme Highlands
 ETOWAH COUNTY — JERRY B. JONES, TAX ASSESSOR

SECTION _____
 TOWNSHIP _____
 RANGE _____

MAP RECORDED IN
 Map Book _____ Page _____

FORM 8 9. T. C. ROBERTS & SON—BIRMINGHAM

LOT	BLOCK	1972	1973	1974	1975	1976	1977
	21						
1		Hadaway, R. Y.	Hadaway R. Y.	Hadaway, R. Y.	Hadaway R. Y.	Hadaway R. Y.	Hadaway, R. Y.
2		"	"	"	"	"	"
3		"	"	"	"	"	"
4		"	"	"	"	"	"
5		"	"	"	"	"	"
6		"	"	"	"	"	"
7		"	"	"	"	"	"
8		"	"	"	"	"	"
9		"	"	"	"	"	"
10		Edison, Manuel C.	Edison, Manuel C.	Edison, Manuel C.	Edison, Manuel C.	Edison, Manuel C.	Edison, Manuel C.
11		"	"	"	"	"	"
12		Sutherland, Robert J.	Sutherland, Robert J.	Sutherland, Robert J.	Sutherland, Robert J.	Sutherland, Robert J.	Sutherland, Robert J. (et al)
		(PA) "	PT "	PT "	PT "	PT "	1/2 "
13		Farley, Ralph & Neel	Farley, Ralph & Neel	Farley, Ralph & Neel	Farley, Ralph & Neel	Farley, Ralph & Neel	Farley, Ralph & Neel
14		"	"	"	"	"	"
15		Nunnally, Adele H.	Nunnally, Adele H.	Nunnally, Adele	Nunnally, Adele	Nunnally, Adele	Nunnally, Adele
16		"	"	"	"	"	"
17		Young, James A.	Young, James A.	Young, James A.	Young, James A.	Young, James A.	Young, James A.
18		"	"	"	"	"	"
19		Black, Victor D. Sr.	Black, Victor D. Sr.	Black, Victor D. Sr.	Black, Victor D. Sr.	Black, Victor D. Sr.	Black, Lewis M.
20		"	"	"	"	"	"

SURVEY Belleme Highlands
 ETOWAH COUNTY — JERRY B. JONES, TAX ASSESSOR

SECTION _____
 TOWNSHIP _____
 RANGE _____ Map Book _____ Page _____

FORM 3 B. T. C. ROBERTS & SON—BIRMINGHAM

LOT	BLOCK	1972	1973	1974	1975	1976	1977
	22						
1		Hadaway, R. Y.	Hadaway R. Y.	Hadaway, R. Y.	Hadaway, R. Y.	Hadaway R. Y.	Hadaway R. Y.
2		"	"	"	"	"	"
3		"	"	"	"	"	"
4		"	"	"	"	"	"
5		"	"	"	"	"	"
6		"	"	"	"	"	"
7		"	"	"	"	"	"
8		"	"	"	"	"	"
9		"	"	"	"	"	"
	23						
1		Clayton, Allen &	Clayton Allen &	Clayton Allen &	Clayton, Allen &	Clayton, Allen &	Clayton, Allen &
2		"	"	"	"	"	"
3		Pt Street Pt "	Pt Street Pt Clayton Allen &	Pt Street Pt Clayton Allen &	Pt Street Pt Clayton Allen &	Pt Street Pt Clayton Allen &	Pt Street Pt Clayton Allen &
4		Pt Street Pt "	Pt Street Pt "	Pt Street Pt "	Pt Street Pt "	Pt Street Pt "	Pt Street Pt "
5		Pt "	Pt "	Pt "	Pt "	Pt "	Pt "
6		Pt "	Pt "	Pt "	Pt "	Pt "	Pt "
7		Pt "	Pt "	Pt "	Pt "	Pt "	Pt "

B.R. on 12/13

SURVEY Belleme Highlands
 ETOWAH COUNTY — JERRY B. JONES, TAX ASSESSOR

SECTION _____
 TOWNSHIP _____
 RANGE _____

MAP RECORDED IN
 Map Book _____ Page _____

FORM 2 B. T. C. — ROBERTS & SON—BIRMINGHAM

LOT	BLOCK	1972	1973	1974	1975	1976	1977
	23						
28		School	School	School	School.	School.	School
29		"	"	"	"	"	"
30		"	"	"	"	"	"
31		"	"	"	"	"	"
32		"	"	"	"	"	"
33		"	"	"	"	"	"
34		"	"	"	"	"	"
35		"	"	"	"	"	"
36		"	"	"	"	"	"
37		"	"	"	"	"	"
38		"	"	"	"	"	"
39		"	"	"	"	"	"
40		"	"	"	"	"	"
41		"	"	"	"	"	"
42		"	"	"	"	"	"
43		"	"	"	"	"	"
44		"	"	"	"	"	"
	24						
1		Sacher, Martin R.	Sacher, Martin R.	Sacher, Martin R.	Sacher, Martin R.	Sacher, Martin R.	Sacher, Martin R.
2		"	"	"	"	"	"
3		Morgan, J. E.	Morgan, J. E.	Morgan, J. E.	Morgan, J. E.	Morgan, J. E.	Morgan, J. E.
4		Morgan, J. E.	Morgan, J. E.	"	"	"	"
5		McCard, Roy D.	McCard, Roy D.	McCard, Roy D.	McCard, Roy D. & John D.	McCard, Roy D. & John D.	McCard, Roy D. & John D.
6		"	"	"	McCard, Roy D.	McCard, Roy D.	McCard, Roy D.
	N ¹ / ₂	"	N ¹ / ₂	N ¹ / ₂	N ¹ / ₂	N ¹ / ₂	N ¹ / ₂
7		(Pt.) Smith, Mary G. & Pt. Smith, Mary G.	(Pt.) Smith, Mary G. & Pt. Smith, Mary G.	(Pt.) Smith, Mary G. & Pt. Smith, Mary G.	(Pt.) Smith, Mary G. & Pt. Smith, Mary G.	Pt. White, James M.	Pt. White, James M.
8		Smith, Mary G. & Smith, Mary G.	"	"	"	"	"
9		McCard, Roy D.	McCard, Roy D.	McCard, Roy D.	McCard, Roy D. & John D.	McCard, Roy D. & John D.	McCard, Roy D. & John D.
10		"	"	"	"	"	"
11		"	"	"	"	"	"
12		"	"	"	"	"	"

SURVEY Belleme Highlands
 ETOWAH COUNTY — JERRY B. JONES, TAX ASSESSOR

SECTION _____
 TOWNSHIP _____
 RANGE _____

MAP RECORDED IN

Map Book _____ Page _____

FORM 3 B. T. C. — ROBERTS & SON — BIRMINGHAM

LOT	BLOCK	1972	1973	1974	1975	1976	1977
	24						
13		McCord, Roy D.	McCord, Roy D.	McCord, Roy D.	McCord, Roy D. & John D.	McCord, Roy D. & John D.	McCord, Roy D. & John D.
14		LeCroy, Ray	LeCroy, Ray	LeCroy, Ray	LeCroy, Ray	LeCroy, Ray	LeCroy, Ray
15		Cornutt, John	Cornutt, John	Cornutt, John	Cornutt, John	Cornutt, John	Cornutt, John
16		Cornutt, John & Minnie	Alexander, Jerry W.	Alexander, Jerry W.	Alexander, Jerry W.	Alexander, Jerry W.	Alexander, Jerry W.
17		"	"	"	"	"	"
18		Hadaway, R. G.	Hadaway, R. G.	Hadaway, R. G.	Hadaway, R. G.	Hadaway, R. G.	Hadaway, R. G.
19		"	"	"	"	"	"
20		"	"	"	"	"	"
21		"	"	"	"	"	"
22		"	"	"	"	"	"
23		"	"	"	"	"	"
24		"	"	"	"	"	"
25		"	"	"	"	"	"
26		"	"	"	"	"	"
	25						
1		Brady, Jr. Leonard H.	Brady, Jr. Leonard H.	Brady, Jr. Leonard H.	Brady, Jr. Leonard H.	Brady, Jr. Leonard H.	Brady, Jr. Leonard H.
2		"	"	"	"	"	"
3		Rogers, David F.	Rogers, David F.	Rogers, David F.	Rogers, David F.	Rogers, David F.	Rogers, David F.
4		Sutherland, J. M.	Sutherland, J. M.	Sutherland, J. M.	Sutherland, J. M.	Sutherland, J. M.	Sutherland, J. M.
5		Sutherland, J. M.	Sutherland, J. M.	"	"	"	Sutherland, J. M.
6		"	"	"	"	"	"
7		Stallings, Michael	Stallings, Michael	Stallings, Michael	Stallings, Michael	Yocum, Nable	Yocum, Nable

SURVEY Belleme Highlands
 ETOWAH COUNTY — JERRY B. JONES, TAX ASSESSOR

SECTION _____
 TOWNSHIP _____
 RANGE _____
 Map Book _____ Page _____

FORM 20, T. C. — ROBERTS & SON — BIRMINGHAM

LOT	BLOCK	1972	1973	1974	1975	1976	1977
	25						
8		Farley, E. L.	Farley, E. L.	Farley, E. L.	Farley, E. L.	Farley, E. L.	Farley, E. L.
9		Kilpatrick, Charles K. + B	Kilpatrick, Charles K. + B	Kilpatrick, Charles K.	Kilpatrick, Charles	Kilpatrick, Charles	Kilpatrick, Charles
10		Hall, Dewitt	Hall, Dewitt	Hall, Dewitt	Hall, Dewitt	Hall, Dewitt	Hall, Dewitt
	1/2	Hall, Dewitt	"	"	"	"	"
11	1/2	Hood, C. A. + Barbara	Hood, C. A. + Barbara	Hood, C. A. + Barbara	Hood, C. A. + Barbara	Hood, C. A. + Barbara	Langley, Dennis L.
12		"	"	"	"	"	"
13		Mezi, Ben W.	Mezi, Ben W.	Mezi, Ben W.	Mezi, Ben W.	Mezi, Ben W.	Mezi, Ben W.
14		Beshears, George H.	Beshears, George H.	Beshears, George H.	Beshears, George H.	Beshears, George H.	Beshears, George H.
	(2033)	" " "	(5033) "	5033' "	5033' "	5033' "	5033' "
15	no 22	Wood, Beatrice	Wood, Beatrice	Wood, Beatrice	Wood, Beatrice	Wood, J. R. (et)	Wood, James Rodney
16		Wood, Beatrice	Wood, Beatrice	"	"	"	"
17		Brock, Mrs. Katherine	Brock, Mrs. Katherine	Brock, Mrs. Katherine	Brock, Mrs. Katherine (EX)	Brock, Mrs. Katherine (et)	Brock, Mrs. Katherine (et)
18		Brock, Van L.	Brock, Van L.	Brock, Van L.	Brock, Van L.	Brock, Van L.	Brock, Van L.
	Pt	Brock, Mrs. Katherine Pt	"	Pt	"	"	Pt
19		Pt Adams, Mrs. Bebe	Pt Garrison, Gary	Pt Garrison, Gary	Pt Garrison, Gary	Pt Garrison, Gary	Pt Garrison, Gary
	26						
1		Pt Marona, J. L. Gladys + Mildred	Pt Marona, J. L. Gladys + Mildred	Pt Marona, J. L. Gladys + Mildred	Pt Marona, J. L. Gladys + Mildred	Pt Marona, J. L. Gladys + Mildred	Pt Marona, J. L. et al
		Pt Marona, J. L.	Pt Marona, J. L.	Pt Marona, J. L.	Pt Marona, J. L.	Pt Marona, J. L.	Pt Marona, J. L.
		Pt	Pt	Pt	Pt	Pt	Pt
2		Pt Marona, J. L. Gladys + Mildred	Pt Marona, J. L. Gladys + Mildred	Pt Marona, J. L. Gladys + Mildred	Pt Marona, J. L. Gladys + Mildred	Pt Marona, J. L. Gladys + Mildred	Pt Marona, J. L. et al
3	all	"	"	all	"	all	"
4		Marona, Mrs. Iva	Marona, Mrs. Iva	Marona, Mrs. Iva	Marona, Mrs. Iva	Marona, Mrs. Iva	Marona, Mrs. Iva
5		"	"	"	"	"	"
6		"	"	"	"	"	"
7		Watson, L. V.	Watson, L. V.	Watson, L. V.	Watson, L. V.	Watson, L. V.	Watson, L. V.
8		"	"	"	"	"	"
9		"	"	"	"	"	"

SURVEY Belleme Highlands
 ETOWAH COUNTY — JERRY B. JONES, TAX ASSESSOR

SECTION _____
 TOWNSHIP _____
 RANGE _____ Map Book _____ Page _____

FORM 3 B. T. C. — ROBERTS & SON—BIRMINGHAM

LOT	BLOCK	1972	1973	1974	1975	1976	1977
	26						
10		Watson, L. V.	Watson L. V.	Watson L. V.	Watson L. V.	Watson L. V.	Watson L. V.
11		Williamson, Mrs J W	Williamson Mrs J W	Williamson, Mrs J W	Williamson, Mrs J W	"	"
12		"	"	"	"	"	"
13		Campbell, J W	Campbell, J W	Campbell, J W	Campbell, J W	Campbell, J W	Campbell, J W
14		"	"	"	"	"	"
15		Turner, J. D. + Willie	Turner, J. D. + Willie	Turner, J. D. + Willie	Marcia, J. L. Gladys + M. Marcia, J. L. Gladys + M.	Marcia, J. L. Gladys + M.	Marcia, J. L. et al
16		" " "	"	"	"	"	"
	27						
1		Inman, Roy E	Inman, Roy E	Inman, Roy E	Inman, Roy E	Inman, Roy E	Inman, Roy E
2		"	"	"	"	"	"
3		"	"	"	"	"	"
4		Stovall, Lonnie	Stovall, Lonnie	Stovall, Lonnie (EX)	Stovall, Lonnie (EX)	Stovall, Lonnie (EX)	Stovall, Lonnie (EX)
5		"	"	"	"	"	"
6		Foreman, Harvey	Foreman, Harvey	Foreman, Harvey	Foreman, Harvey	yates, Billy L.	pt yates Billy Pikes, Ronald
7		"	"	"	"	"	pt yates Billy
8		"	"	"	"	"	pt Pikes Ronald
9		"	"	"	"	"	pt " Billy
10		"	"	Ginn J R + Ethel R	Ginn J R + Ethel R	Falls Drugs Inc.	Falls Drugs Inc.
11		"	Puckett, S. C.	Ginn J R + Ethel R	Ginn J R + Ethel R	"	"
12		Ginn, J. R.	Ginn, J. R.	Ginn, J. R.	Ginn, J. R.	Ginn, J. R.	Ginn, J. R.
13		"	Ginn, J. R.	Ginn, J. R.	Ginn, J. R.	Ginn, J. R.	Ginn, J. R.

SURVEY Belleme Highlands
 ETOWAH COUNTY — JERRY B. JONES, TAX ASSESSOR

SECTION _____
 TOWNSHIP _____
 RANGE _____

MAP RECORDED IN

Map Book _____ Page _____

FORM 3 5. T. C. — ROBERTS & SON — BIRMINGHAM

LOT	BLOCK	1972	1973	1974	1975	1976	1977
	27						
14		Lewis, J.R.	Lewis, J.R.	Lewis, J.R.	Lewis, J.R.	Lewis, J.R.	Lewis, J.R.
15		"	"	"	"	"	"
16		"	"	"	"	"	"
17		"	"	"	"	"	"
18		"	"	"	"	"	"
19		"	"	"	"	"	"
20		"	"	"	"	"	"
	28						
1		Hood, Ora Glenn	Hood, Ora Glenn	Hood, Ora Glenn	Hood, Ora Glenn	Hood, Ora Glenn	Hood, Woodrow W.
2		Bullard, C.C.	Bullard, C.C.	Bullard, C.C. ^(EV)	Bullard, C.C. ^(EV)	Bullard, Mrs Winnie ^(EV)	Bullard, Mrs Winnie ^(EV)
3		"	"	"	"	"	"
4		Bullard, James C.	Bullard, James C.	Howell, Bruce	Howell, Bruce	Howell, Bruce	Howell, Bruce
5		Cline, Jean W.	Cline, Jean W.	Cline, Jean W.	Cline, Jean W.	Cline, Jean W.	Cline, Jean W.
6		Camper, Mona	Camper, Mona	Glenn, Troy	Glenn, Troy	Glenn, Troy	Glenn, Troy
7		Purcell, W. G.	Purcell, W. G.	Purcell, W. G.	Purcell, W. G.	Purcell, W. G.	Purcell, W. G.
8		Riddle, D. G.	Riddle, D. G.	Riddle, D. G.	Riddle, D. G.	Riddle, D. G.	Riddle, D. G.
9		Mullen, E. F.	Mullen, E. F.	Mullen, E. F.	Mullen, E. F.	Mullen, E. F.	Mullen, E. F.
10		"	"	"	"	"	"
11		McCluskey, J. J.	Mullen Dorothy M.	Mullen Dorothy M.	Mullen Dorothy M.	Mullen Dorothy M.	Mullen Dorothy M.
12		"	"	"	"	"	"
13		"	"	"	"	"	"
14		Smith, Christine C.	Smith, Christine C.	Smith, Christine C.	Smith, Christine C.	Smith, Christine C.	Smith, Christine C.
15		"	"	"	"	"	"

SURVEY Bellemead Highlands
 ETOWAH COUNTY — JERRY B. JONES, TAX ASSESSOR

SECTION _____
 TOWNSHIP _____
 RANGE _____

MAP RECORDED IN

Map Book _____ Page _____

FORM 2 B. T. C. ROBERTS & SON - BIRMINGHAM

LOT	BLOCK	1972	1973	1974	1975	1976	1977
	28						
16		Smith, Christine C.	Smith, Christine C.	Smith, Christine C.	Smith, Christine C.	Smith, Christine C.	Smith, Christine C.
17		Barron, L. H.	Barron, L. H.	Barron, L. H.	Barron, Mrs. L. H. ^(ex)	Barron, Mrs. L. H. ^(ex)	Barron, Mrs. L. H. ^(ex)
18		"	"	"	"	"	"
19		Johnson, Earnest & wif	Johnson, Earnest & wif	Johnson, Earnest & wif	Johnson, Earnest & wif	Johnson, Earnest & wif	Johnson, Earnest & wif
20		"	"	"	"	"	"
21		Partain, J. R. & Emma	Partain, J. R. & Emma	Partain, J. R. & Emma	Partain, J. R. & Emma ^(ex)	Partain, J. R. & Emma ^(ex)	Partain, J. R. & Emma ^(ex)
22		"	"	"	"	"	"
23		Partain, Warner J.	Partain, Warner J.	Partain, Warner J.	Partain, Warner J.	Partain, Warner J.	Partain, Warner J.
24		"	"	"	"	"	"
25		Coin, Robert E.	Coin, Robert E.	Coin, Robert E.	Coin, Robert E.	Coin, Robert E.	Coin, Robert E.
26		Blackwell, Gumbo	Blackwell, Ester	Blackwell, Ester	Blackwell, Ester	Chandler, D. H. & Hazel	Chandler, D. H. & Hazel
27		"	"	"	"	"	"
28		"	"	"	"	"	"
29		"	"	"	"	"	"
30		"	"	"	"	"	"
31		"	"	"	"	"	"
32		Aubin, Henry L. & Ruby	Aubin, Henry L. & Ruby	Aubin, Henry L. & Ruby	Aubin, Henry L. & Ruby	Aubin, Henry L. & Ruby	Callett, Jimmy W. & wif
33		"	"	"	"	"	"

SURVEY

Belleme Highlands

ETOWAH COUNTY — JERRY B. JONES, TAX ASSESSOR

SECTION _____

TOWNSHIP _____

RANGE _____

MAP RECORDED IN

Map Book _____ Page _____

FORM 3 B. T. C. ROBERTS & SON - BIRMINGHAM

LOT	BLOCK	1972	1973	1974	1975	1976	1977
	29						
21		N ¹ / ₂ Cantrell, Alice L. Et al S ¹ / ₂ Lee, Vera E.	N ¹ / ₂ Cantrell, Alice L. Et al S ¹ / ₂ Lee, Vera E.	N ¹ / ₂ Cantrell, Alice L. Et al S ¹ / ₂ Lee, Vera E.	N ¹ / ₂ Cantrell, Alice L. Et al S ¹ / ₂ Lee, Vera E.	N ¹ / ₂ Cantrell, Alice L. Et al S ¹ / ₂ Lee, Vera E.	N ¹ / ₂ Cantrell, Alice L. Et al S ¹ / ₂ Lee, Vera E.
22		"	"	"	"	"	"
23		Cantrell, Alice L. Et al	Cantrell, Alice L. Et al	Cantrell, Alice L. Et al	Cantrell, Alice L. Et al	Cantrell, Alice L. Et al	Cantrell, Alice L. Et al
24		"	"	"	"	"	"
25		Cantrell, James H.	Cantrell, James H.	Cantrell, James H.	Grant, Conni Wayne	Grant, Conni Wayne	Grant, Conni Wayne
26		"	"	"	"	"	"
27		"	"	"	"	"	"
28		Sims, J.R.	Sims, J.R.	Sims, J.R.	Sims, J.R.	Sims, J.R.	Sims, J.R.
29		"	"	"	"	"	"
30		"	"	"	"	"	"
31		Elmore, L.C.	Elmore, L.C.	Elmore, L.C.	Elmore, L.C.	Elmore, L.C.	Elmore, L.C.
32		Sims, J.R.	Sims, J.R.	Sims, J.R.	Sims, J.R.	Sims, J.R.	Sims, J.R.
33		"	"	"	"	"	"
34		"	"	"	"	"	"
35		"	"	"	"	"	"
36		"	"	"	"	"	"

SURVEY Bellevue Highlands
 ETOWAH COUNTY — JERRY B. JONES, TAX ASSESSOR

SECTION _____
 TOWNSHIP _____
 RANGE _____

MAP RECORDED IN _____
 Map Book _____ Page _____

FORM 2 0. T. C. — ROBERTS & SON—BIRMINGHAM

LOT	BLOCK	1972	1973	1974	1975	1976	1977
	(30)						
1		Priddy, America B. Garrett, Travis L.	Garrett, Travis L.	Garrett, Travis	Garrett, Travis	Garrett, Travis	Garrett, Travis
2		"	"	Battis, Rudolph	Colvin Cheryl	Colvin Cheryl	Colvin Cheryl
3		Jims, J. R.	Jims J. R.	Jims J. R.	Jims J. R.	Jims J. R.	Body, O.A. + wife Beatrice
4		"	"	"	"	"	"
5		"	"	"	"	"	"
6		Body, O.A. + Beatrice	Body O.A. + Beatrice	Body, O.A. + Beatrice	Body, O.A. + Beatrice ^(EX)	Body, O.A. + Beatrice ^(E+EX)	Body, O.A. + Beatrice ^{Reg}
7		Body, Vernon + Roy	Body Vernon + Roy	Body, Vernon + Roy	Body Vernon + Roy	Body Vernon + Roy	Body Vernon + Roy
8		Jims, J. R.	Jims J. R.	Jims J. R.	Jims J. R.	Jims J. R.	Jims J. R.
9		Martin, James D.	Martin, James D.	Martin James D.	Martin James D.	Martin, James D.	Martin James D.
10		"	"	"	"	"	"
11		"	"	"	"	"	"
12		NE 35' (Pt) Phillips, Willie B.	NE 35' Pt. Phillips Willie B.	NE 35' Pt. Phillips, Willie B.	NE 35' Pt. Phillips Willie B.	NE 35' Pt. Phillips, Willie B.	NE 35' Pt. Phillips Willie B.
13		"	"	"	"	"	"
14		Phillips, Willie B.	Phillips Willie B.	Phillips Willie B.	Phillips Willie B.	"	"
15		"	"	"	"	"	"
	(31)						
1		Body, O.A. + Beatrice	Varnon Marvin	Varnon Marvin	Varnon Marvin	Varnon Marvin	Varnon Marvin
2		"	"	"	"	"	"
3		Body, Hogt C	Body Robert	Body Robert	Body Robert	Body Robert	Body Robert
4		"	"	"	"	"	"
5		Body, Hogt C	"	"	"	"	"
6		"	"	"	"	"	"

SURVEY

Belleme Highlands

ETOWAH COUNTY - JERRY B. JONES, TAX ASSESSOR

SECTION _____

TOWNSHIP _____

RANGE _____

MAP RECORDED IN

Map Book _____ Page _____

FORM 2 B. T. C. ROBERTS & SON - BIRMINGHAM

LOT	BLOCK	1972	1973	1974	1975	1976	1977
	31						
7		Body, Hoyt C	Body, Robert	Body Robert	Body Robert	Body Robert	Body Robert
8		Wells, Trenton + Patricia	Wells, Trenton + Patricia	Wells, Trenton + P.	Wells, Trenton + P.	Wells, Trenton + P.	Wells, Trenton + P.
9		Wells, Trenton + Patricia	"	"	"	"	"
10		Body, Geanie L	Body, Geanie L	Body, Geanie L	Body, Geanie L	Body, Geanie L	Body, Geanie L
11		"	"	"	"	"	"
12		Smith, Kenneth	Smith, Kenneth	Smith, Kenneth	Smith, Kenneth	Smith, Kenneth	Smith, Kenneth
13		"	"	"	"	"	"
	32						
1		Moon, J. W.	Moon, J. W.	Moon, J. W.	Moon, J. W.	Moon, J. W.	Moon, J. W.
2		Pruitt, J. T.	Pruitt, J. T.	Pruitt, J. T.	Pruitt, J. T.	Pruitt, J. T.	Pruitt, J. T.
3		"	"	"	"	"	"
4		Varnon, John "est"	Varnon, John "est"	Varnon, John "est"	Varnon, John "est"	Varnon, John "est"	Varnon, John "est"
5		Varnon, W.R. + Annie Sue	Varnon, W.R. + Annie Sue	Varnon, W.R. + Annie Sue	Gibbs, Gregory S.	Gibbs, Gregory S.	Gibbs, Gregory S.
6		"	"	"	"	"	"
7		McCard, Roy D.	McCard, Roy D.	McCard, Roy D.	McCard, Roy D. + John D.	McCard, Roy D. + John D.	McCard, Roy D. + John D.
8		"	"	"	"	"	"
9		"	"	"	"	"	"
10		Varnon, W.R. + Annie Sue	Varnon, W.R. + Annie Sue	Varnon, W.R. + Annie Sue	McCard, Roy D.	McCard, Roy D.	McCard, Roy D.
11		Terry, Milton	Terry, Milton	Battles, Preston	Battles, Preston	Battles, Preston	Battles, Preston
12		Simms, J. R.	Simms, J. R.	"	"	"	"
13		"	"	Battles, Rudolph	Battles, Rudolph	Battles, Rudolph	Battles, Rudolph

SURVEY Bellevue Highlands
 ETOWAH COUNTY — JERRY B. JONES, TAX ASSESSOR

SECTION _____
 TOWNSHIP _____
 RANGE _____

MAP RECORDED IN _____
 Map Book _____ Page _____

FORM 28, T. C. — ROBERTS & SON — BIRMINGHAM

LOT	BLOCK	1972	1973	1974	1975	1976	1977
	(32)						
14		Moon, Fred L.	Moon, Fred L.	Moon Fred L.	Moon, Fred L.	Moon, Fred L.	Moon Fred L.
	Pt	"	"	"	"	"	Pt "
15	Pt	Kelley, Clara Mrs	Kelley Clara Mrs	Kelley Mrs. Clara	Arnold, Hazel	Arnold, Hazel	Arnold Hazel K
16		"	"	"	"	"	(all) "
17		Foreman, Harold V + Rosemary	Sutherland J M.	Sutherland J M.	Sutherland J M.	Sutherland J M.	Sutherland J M.
18		Riggins, Lilla M.	Riggins Lilla M.	Riggins Lilla M.	Riggins Lilla M.	Riggins Lilla M.	Riggins Lilla M.
19		MOON, Mrs O. B.	MOON, Mrs O. B.	Roue, Dale B.	Roue Dale B.	Roue, Dale B.	Roue Dale B.
	(33)						
1		Simmons, Floyd	Simmons Floyd	Simmons Floyd	Simmons Floyd	Simmons Floyd	Simmons Floyd
2		Everett, Marion L + Thos	Everett, Marion L + Thos	Everett, Marion etals	Everett, Marion etals	Everett, Marion etals	Everett, Marion etals
3		"	"	"	"	"	"
4		"	"	"	"	"	"
	Pt	"	"	"	"	"	"
5	(Pt)	Stephens, C. A.	Stephens C. A.	Stephens C. A.	Stephens C. A.	Stephens C. A.	Stephens C. A.
6		Riggins, Sam	Riggins Sam	Riggins, Sam	Roue Dale	Roue, Dale	Roue Dale
7		MOON, Clyde + Troy	MOON, Clyde + Troy	MOON Clyde + Troy	MOON, Clyde + Troy	MOON Clyde + Troy	MOON Clyde + Troy
8		"	"	"	"	"	"
9		"	"	"	"	"	"
	Pt	"	"	"	"	"	"
10		"	"	"	"	"	"
11		MOON, Clyde + Troy	MOON Clyde + Troy	"	"	"	"
12		Gladden, Horace	Gladden, Horace	Gladden Horace	Gladden Horace	Gladden Horace	Gladden Horace
	N&S	"	"	"	"	"	"
13	Pt	"	"	"	"	"	"

SURVEY Belleme Highlands
 ETOWAH COUNTY — JERRY B. JONES, TAX ASSESSOR

SECTION _____
 TOWNSHIP _____
 RANGE _____

MAP RECORDED IN

Map Book _____ Page _____

FORM 3 B, T. C. ROBERTS & SON - BIRMINGHAM

LOT	BLOCK	1972	1973	1974	1975	1976	1977
	34						
1		McCord, Roy D.	McCord Roy D	McCord Roy D.	McCord Ethel	McCord Ethel	McCord Ethel
2		"	"	"	"	"	"
3		"	"	"	"	"	"
4		"	"	"	"	"	"
5		McCord Ethel	McCord Ethel	McCord Ethel	McCord Ethel	McCord Ethel	McCord Ethel
6		"	"	"	"	"	"
7		Eads, Paul C + w/m	Eads Paul C + w/m	Eads Paul C + w/m	Eads Paul C + w/m	Eads Paul C + w/m	Eads Paul C + w/m
8		"	"	"	"	"	"
9		"	"	"	"	"	"
10		"	"	"	"	"	"
	35						
1		McCord Roy D.	McCord Roy D	McCord Roy D.	McCord Ethel	McCord Ethel	McCord Ethel
2		"	"	"	"	"	"
3		"	"	"	"	"	"
4		"	"	"	"	"	"
5		"	"	"	"	"	"
6		"	"	"	"	"	"
7		"	"	"	"	"	"
8		"	"	"	"	"	"
9		"	"	"	"	"	"
10		"	"	"	"	"	"
11		Parker, J A	Parker J A	Parker J. A.	Parker J. A.	Parker J. A.	Parker J. A.

SURVEY Belleme Highlands
 ETOWAH COUNTY — JERRY B. JONES, TAX ASSESSOR

SECTION _____
 TOWNSHIP _____
 RANGE _____
 MAP RECORDED IN _____
 Map Book _____ Page _____

FORM 3 B. T. C. — ROBERTS & SON — BIRMINGHAM

LOT	BLOCK	1972	1973	1974	1975	1976	1977
	35						
		Pt Daughdrill, Winfred E Pt Copied, H. L. + Gardie	Pt Daughdrill, Winfred E Pt Copied, H. L. + Gardie	Pt Daughdrill, Winfred E Pt Copied, H. L. + Gardie	Pt Daughdrill, Winfred E Pt Copied, H. L. + Gardie	Pt Daughdrill, Winfred E Pt Copied, H. L. + Gardie	Pt Daughdrill, Winfred E Pt Copied, H. L. + Gardie
12		Pt Parker, Z. A.	Pt Parker, Z. A.	Pt Parker, Z. A.	Pt Parker, Z. A.	Pt Parker, Z. A.	Pt Parker, Z. A.
13		Daughdrill, Winfred E	Daughdrill, Winfred E	Daughdrill, Winfred E	Daughdrill, Winfred E	Daughdrill, Winfred E	Daughdrill, Winfred E
14		Stephens, John	Stephens, John	Stephens, John	Stephens, John	Stephens, John	Stephens, John
15		Phillips, Willie B.	Phillips, Willie B.	Phillips, Willie B.	Phillips, Willie B.	Phillips, Willie B.	Phillips, Willie B. (et)
16		Clayton, Louie A.	Clayton, Louie A.	Clayton, Louie A.	Clayton, Louie A.	Clayton, Louie A.	Clayton, Louie A.
17		Trantham, J. F.	Trantham, J. F.	Trantham, J. F.	Trantham, J. F.	Trantham, J. F.	Trantham, J. F.
18		Dobbins, Fred	Dobbins, Fred	Dobbins, Fred	Dobbins, Fred	Dobbins, Fred	Dobbins, Fred
19		Moon, Clyde + Troy	Moon, Clyde + Troy	Moon, Clyde + Troy	Moon, Clyde + Troy	Moon, Clyde + Troy	Moon, Clyde + Troy
20		"	"	"	"	"	"
21		"	"	"	"	"	"
22		Tidmore, Taly Randae Sidmore, Taly B.	Tidmore, Taly Randae Sidmore, Taly B.	McCoy, John L.	McCoy, John L.	McCoy, John L.	McCoy, John L.
23		Simmons, Marshall	Simmons, Marshall	Simmons, Marshall	Simmons, Marshall	Simmons, Marshall	Simmons, Marshall
24		Dunlap, Mrs J. P.	Dunlap, Mrs J. P.	Dunlap, Mrs J. P. (et)	Dunlap, Mrs J. P. (et)	Dunlap, Mrs J. P. (et)	Dunlap, Mrs J. P. (et)
25		"	"	"	"	"	"
26		Elliott, O. C.	Elliott, O. C.	Elliott, O. C.	Elliott, O. C.	Elliott, O. C.	Elliott, O. C.
27		Hughes, C. S. + w/ Bulet	Hughes, C. S. + w/ Bulet	Cane, George + M.	Cane, George + M.	Cane, George + M.	Cane, Margaret D.
28		Chandler, F. M. Jr.	Chandler, F. M. Jr.	Chandler, F. M. Jr.	Chandler, F. M. Jr.	Chandler, F. M. Jr.	Chandler, F. M. Jr.
29		"	"	"	"	"	"
30		McCord, Roy D	McCord, Roy D	McCord, Roy D	McCord, Ethel	McCord, Ethel	McCord, Ethel
31		"	"	"	"	"	"

SURVEY Belleme Highlands
 ETOWAH COUNTY — JERRY B. JONES, TAX ASSESSOR

SECTION _____
 TOWNSHIP _____
 RANGE _____

MAP RECORDED IN

Map Book _____ Page _____

FORM 3 B. T. C. — ROBERTS & SON—BIRMINGHAM

LOT	BLOCK	1972	1973	1974	1975	1976	1977
	36						
1		Kelley, William Clarence	Kelley William Clarence	Kelley, Wm Clarence	Kelley Wm. Clarence	Kelley Wm. Clarence	Kelley Wm. Clarence
2		"	"	"	"	"	"
3		"	"	"	"	"	"
4		McCord, Roy D.	McCord Roy D	McCord, Roy D.	McCord, Ethel	McCord, Ethel	McCord Ethel
5		"	"	"	"	"	"
6		"	"	"	"	"	"
7		"	"	"	"	"	"
8		"	"	"	"	"	"
9		"	"	"	"	"	"
10		"	"	"	"	"	"
11		Morris, J. A.	Morris J A	Morris, J. A.	Morris, J. A.	Morris J. A.	Morris J. A.
12		"	"	"	"	"	"
13		"	"	"	"	"	"
14		"	"	"	"	"	"
15		Booker, Mrs W M	Booker, Mrs. W. M.	Booker, Mrs. W. M.	Booker, Mrs. W. M.	Pavey, Quentin & wif	Pavey, Quentin & wif
16		"	"	"	"	"	"
17		"	"	"	"	Pt Booker, W. M.	Pt Booker, W. M.
18		Booker, P. N.	Booker, P. N.	Booker, P. N.	Booker, P. N.	Booker, P. N.	Booker, P. N.
19		Booker, P. N.	"	"	"	"	"
20		Green, James R	Green, James R.	Green, James R.	Green, James R.	Green, James R.	Green, James R.
21		"	"	"	"	"	"
22		Moon, Mrs O. B.	Moon, Mrs. O. B.	Moon, Mrs O. B.	Moon, Mrs O. B.	Moon-Mrs. O. B.	Moon, Mrs. O. B.
23		"	"	"	"	"	"

SURVEY Belleme Highlands
 ETOWAH COUNTY — JERRY B. JONES, TAX ASSESSOR

SECTION _____
 TOWNSHIP _____
 RANGE _____
 MAP RECORDED IN _____
 Map Book _____ Page _____

FORM 20, T. C. — ROBERTS & SON — BIRMINGHAM

LOT	BLOCK	1972	1973	1974	1975	1976	1977
	37						
1		Reggins, Lilla M.	Reggins Lilla m.	Reggins Lilla m.	Reggins Lilla m.	Reggins Lilla M.	Reggins Lilla m.
2		"	"	"	"	"	"
3		"	"	"	"	"	"
4		Lewis, Geo. T. Sr + wif.	Lewis Geo T Sr + wif	Pruitt J. D. + Joann	Pruitt J. D. + Joann	Pruitt J. D. + Joann	Pruitt J. D. + Joann.
5		Phillips, Larry	Phillips Larry	Phillips Larry	Phillips Larry	Phillips Larry	Phillips Larry
6		Stovall, E. A.	Stovall E. A.	Stovall E. A.	Stovall E. A. (EX)	Stovall E. A. (ex)	Stovall E. A. (ex)
7		"	"	"	"	"	"
8		Sauls, Mrs. L. B.	Sauls Mrs L. B.	Sauls Mrs L. B.	Sauls Mrs L. B.	Sauls Mrs L. B.	Sauls Mrs L. B.
9		Bailey, John H. + wif Billie	Bailey John H + wif B	Bailey John H + wif	Bailey John H + wif	Bailey John H + wif	Bailey John H + wif
10		Reagan, Mrs. Rosa	Reagan Mrs Rosa	Reagan Mrs Rosa (EX)	Reagan Mrs Rosa EX	Reagan Mrs Rosa (ex)	Reagan Mrs Rosa (ex)
11		"	"	"	"	"	"
12		Lavery, Louise M.	Lavery Louise M	Lavery Louise m.	Lavery Louise m.	Lavery Louise m.	Lavery Louise m.
13		"	"	"	"	"	"
14		Harrison, E. C.	Harrison E. C.	Harrison E. C.	Harrison Mrs E. C. EX	Harrison Mrs E. C.	Harrison Mrs E. C.
15		"	"	"	"	"	"
16		"	"	"	"	"	"
17		"	"	"	"	"	"
18		"	"	"	"	"	"
19		"	"	"	"	"	"
20		Moore, Melvin J.	Moore Melvin J.	Moore Melvin J. (EX)	Roberson Lucille EX	Moore Mrs Lucille EX	Moore Mrs Lucille (ex)
21		Sterling, Cloyce Max	Sterling Cloyce Max	Sterling Cloyce Max	Sterling Cloyce Max	Sterling Cloyce Max	Sterling Cloyce Max

SURVEY Belleme Highlands
 ETOWAH COUNTY — JERRY B. JONES, TAX ASSESSOR

SECTION _____
 TOWNSHIP _____
 RANGE _____

MAP RECORDED IN

Map Book _____ Page _____

FORM 3 B. T. C. — ROBERTS & SON — BIRMINGHAM

LOT	BLOCK	1972	1973	1974	1975	1976	1977
22	37	Sterling, Clayce M	Sterling, Clayce M	Sterling, Clayce M	Sterling, Clayce M	Sterling, Clayce M	Sterling, Clayce M
23		"	"	"	"	"	"
24		McLeod, Sarah B + Grady	McLeod, Sarah B + Grady	McLeod, Sarah B + Grady	McLeod, Sarah B + Grady	McLeod, Sarah B + Grady	McLeod, Sarah B + Grady
25	N 1/2	Gamble, James O + Nellie	Gamble, James O + Nellie	Gamble, James O + Nellie	Gamble, James O + Nellie	Gamble, James O + Nellie	Gamble, James O + Nellie
26		"	"	"	Gamble, James O	Gamble, James O	Gamble, James O
27		Jenkins, Bobby Joe + wif	Jenkins, Bobby Joe + wif	Jenkins, Bobby Joe + wif	Jenkins, Bobby Joe + wif	Jenkins, Bobby Joe + wif	Jenkins, Bobby Joe + wif
28		"	"	"	"	"	"
29		Clayton, Louie A	Clayton, Louie A	Clayton, Louie A	Clayton, Louie A	Clayton, Louie A	Clayton, Louie A
30		Riggins, Rella M	Riggins, Rella M	Riggins, Rella M	Riggins, Rella M	Riggins, Rella M	Riggins, Rella M
38							
1		Woodliff, G. W. "Est"	Woodliff, G. W. "Est"	Woodliff, G. W. "Est"	Woodliff, G. W. "Est"	Woodliff, G. W. "Est"	Woodliff, G. W. "Est"
2		"	"	"	"	"	"
3		Ballard, Fannie W	Curtis, Stephen	Lankford, Louie	Lankford, Louie	Lankford, Louie	Lankford, Louie
4		Simis, J. R.	Simis, J. R.	Simis, J. R.	Simis, J. R.	Simis, J. R.	Williams, Grace + B
5		"	"	"	"	"	"
6		"	"	"	"	"	"
7		Williams, Louie	Williams, Louie	Williams, Louie	Williams, Louie	Williams, Louie	Williams, Louie
8		"	"	"	"	"	"
9		Pruitt, Hershel	Pruitt, Hershel	Pruitt, Hershel	Pruitt, Hershel	Pruitt, Hershel	Pruitt, Hershel (ex)
10		Meadows, Jerome E	Meadows, Jerome E	Meadows, Jerome E	Meadows, Jerome E	Meadows, Jerome E	Meadows, Jerome E
11		Meadows, Jerome E	"	"	Meadows, Jerome E	Meadows, Jerome E	Meadows, Jerome (ex)

SURVEY Belleme Highlands
 ETOWAH COUNTY — JERRY B. JONES, TAX ASSESSOR

SECTION _____
 TOWNSHIP _____
 RANGE _____

MAP RECORDED IN
 Map Book _____ Page _____

FORM 200 T. C. ROBERTS & SON - BIRMINGHAM

LOT	BLOCK	1972	1973	1974	1975	1976	1977
	38						
12		Stephens, Emma M.	Stephens, Emma M.	Stephens Emma M.	Stephens Emma M.	Stephens Emma M.	Stephens, Emma M. (ex)
13		Urick, James M.	Urick, James M.	Urick James M.	Urick James M.	Urick James M.	Urick James M.
14		Watts, Louis + Kathleen	Watts, Louis + Kathleen	Watts Louis + Kathleen	Watts Louis + Kathleen	Watts Louis + Kathleen	Watts Louis + Kathleen
15		"	"	"	"	"	"
16		Pruitt, Zettie	Pruitt Zettie	Pruitt Zettie	Pruitt Zettie	Pruitt Zettie	Ballard Larry & Prof.
17		Horton, Arizona	Horton Arizona	Horton Arizona	Horton Arizona	Ballard, Vernon + Ruby (ex)	Ballard, Vernon + Ruby (ex)
18		Horton, Margaret	Horton Margaret	Horton Margaret	Horton Mrs. Margaret (ex)	Horton Mrs. Margaret (ex)	Horton Mrs. Margaret (ex)
19		Clayton, Mrs. Claudia	Clayton Mrs. Claudia	Saylor Mrs. Lucy (ex)	Saylor Mrs. Lucy (ex)	Saylor Mrs. Lucy (ex)	Saylor Mrs. Lucy
20		Young, J. M. "Est"	Young J. M. 'Est'	Young J. M. 'Est'	Young J. M. 'Est'	Young J. M. 'Est'	Young J. M. 'Est'
21		"	"	"	"	"	"
22		Whitworth, Louis E.	Whitworth Louis E.	Whitworth Louis E.	Whitworth Louis E.	Whitworth Louis E.	Whitworth Louis E.
23		Logan, Elmer H.	Logan Elmer H.	Logan Elmer H.	Logan Elmer H.	Logan Elmer H.	Logan Elmer H.
24		Fadely, Mrs. Wade J.	Belleme Church of God	Belleme Church of God	Nacalaula Church of God	Nacalaula Church of God	Nacalaula Church of God
25		Fadely, Mrs. Wade J.	"	"	"	"	"
26		Church of God	"	"	"	"	"
27		"	"	"	"	"	"
28		"	"	"	Nacalaula Church of God	"	"
29		Cusamino, Mrs. Sarah	Cusamino Mrs. Sarah	Cusamino Mrs. Sarah	Cusamino Mrs. Sarah	Cusamino Mrs. Sarah	Cusamino Mrs. Sarah
30		"	"	"	"	"	"
31		"	"	"	"	"	"
32		Lee, K.A.	Lee K.A.	Lee K.A.	Lee K.A.	Lee K.A. (ex)	Lee K.A. (ex)

SURVEY Belleme Highlands
 ETOWAH COUNTY — JERRY B. JONES, TAX ASSESSOR

SECTION _____
 TOWNSHIP _____
 RANGE _____

MAP RECORDED IN
 Map Book _____ Page _____

FORM 3 B. T. C. — ROBERTS & SON — BIRMINGHAM

LOT	BLOCK	1972	1973	1974	1975	1976	1977
	39						
1		Featherston, Charles W.	Featherston, Charles	Featherston, Charles	Featherston, Charles	Featherston, Charles	Featherston, Charles
2		"	"	"	"	"	"
3		Whalley, W.C. Dr	Whalley W.C. Dr	Whalley Mrs. W.C.	Whalley Mrs. W.C.	Whalley Mrs. W.C.	Countryman Dewey
4		"	"	"	"	"	"
5		"	"	"	"	"	"
6		Countryman, Dewey L.	Countryman Dewey L.	Countryman, Dewey L.	Countryman, Dewey L.	Countryman, Dewey L.	Countryman, Dewey
7		"	"	"	"	"	"
8		Williamson, Thomas A.	Williamson Thomas A.	Williamson, Thomas A.	Williamson, Thomas A.	Williamson, Thomas A.	Williamson, Thomas A.
9		"	"	"	"	"	"
10		"	"	"	"	"	"
11		"	"	"	"	"	"
12		Herman, Simon L.	Herman, Simon L.	Herman, Simon L.	Herman, Simon L.	Herman, Simon L.	Herman, Simon L.
13		"	"	"	"	"	"
14		"	"	"	"	"	"
15		"	"	"	"	"	"
16		"	"	"	"	"	"
	40						
1		Street, Winston J.	Street Winston J.	Street Winston J.	Street, Winston J.	Street, Winston J.	Street, Winston J.
2		"	"	"	"	"	"
3		Springfield, T.L.	Langley Robert C.	Langley, Robert C.	McGruff James + wife	McGruff, James + wife	McGruff James + wife
4		"	"	"	"	"	"
5		Johnson, O.R.	Johnson, O.R.	Johnson, O.R.	Johnson, O.R. (ex)	Johnson, O.R. (ex)	Johnson, O.R. (ex)

SURVEY Belleme Highlands
 ETOWAH COUNTY — JERRY B. JONES, TAX ASSESSOR

SECTION _____
 TOWNSHIP _____
 RANGE _____

MAP RECORDED IN _____
 Map Book _____ Page _____

FORM 3 B. T. C. ROBERTS & SON—BIRMINGHAM

LOT	BLOCK	1972	1973	1974	1975	1976	1977
	40						
6		Johnson, O.R.	Johnson, O.R.	Johnson O.R.	Johnson O.R. (ex)	Johnson, O.R. (ex)	Johnson, O.R. (ex)
7		McCulley, R.H.	McCulley R. H	McCulley R. H	McCulley R.H.	McCulley R.H.	McCulley R. H
8		"	"	"	"	"	"
9		Killian, Paul H Jr	Killian, Paul H Jr	Killian, Paul H Jr	Killian Paul H Jr	Killian, Paul H Jr	Killian, Paul H Jr
10		"	"	"	"	"	"
11		Hawkins, Joe	Hawkins, Joe	Hawkins, Joe	Hawkins Joe	Hawkins, Joe	Hawkins, Joe
12		"	"	"	"	"	"
13		"	"	"	"	"	"
14		Pierce, Benton W Jr	Pierce, Benton W Jr	Pierce, Benton W Jr	Pierce, Benton W Jr	Pierce, Benton W Jr	Pierce, Benton W Jr
15		"	"	"	"	"	"
16	(1/2) NW 1/4	Oshy, James	1/2 NW 1/4 Oshy, James	1/2 NW 1/4 Oshy, James	1/2 NW 1/4 Oshy, James	1/2 NW 1/4 Oshy, James	1/2 NW 1/4 Smith Michael Paul
17		Oshy, James	"	"	"	"	"
18		Fulton Cecil R.	Fulton, Cecil R.	Fulton, Cecil R.	Fulton, Cecil R.	Fulton, Cecil R.	Fulton Cecil R
19		"	"	"	"	"	"
20		Clayton, H. S.	Clayton H. S.	Langley, Robert	Langley, Robert	Langley, Robert	Langley Robert
21		"	"	"	"	"	"
22		"	"	Clayton, H. S.	"	Langley Robert C.	Langley Robert C (ex)
23		"	"	"	"	"	"

SURVEY Belleme Highlands
 ETOWAH COUNTY — JERRY B. JONES, TAX ASSESSOR

SECTION _____
 TOWNSHIP _____
 RANGE _____
 MAP RECORDED IN _____
 Map Book _____ Page _____

FORM 2 2. T. C. — ROBERTS & SON — BIRMINGHAM

LOT	BLOCK	1972	1973	1974	1975	1976	1977
	42						
8		Culver, Mrs Audrey	Culver Mrs Audrey	Culver Mrs Audrey	Culver Mrs Audrey	Culver Mrs Audrey	Culver Audrey
9		Pledger, Eston M	Pledger Eston M	Pledger Eston M	Pledger Eston M	Pledger Eston M	Pledger Eston M
10		"	"	"	"	"	"
11		McRae, T. J.	McRae T. J.	McRae T. J.	McRae T. J. + Inez	McRae T. J. + Inez	McRae T. J. + Inez (44)
12		Kilgus J. T.	Kilgus J. T.	Kilgus J. T.	Kilgus J. T.	Kilgus J. T.	Kilgus J. T.
13		Moon, Troy L.	Moon Troy L	Moon Troy L	Moon Troy L	Moon Troy L	Moon Troy L
14		"	"	"	"	"	"
15		"	"	"	"	"	"
16		"	"	"	"	"	"
17		"	"	"	"	"	"
18		Moon, Clyde	Moon Clyde	Moon Clyde	Moon Clyde	Moon Clyde	Moon Clyde
19		"	"	"	"	"	"
20		Phillips, A. R.	Phillips A. R.	Phillips A. R.	Phillips A. R.	Phillips A. R.	Phillips A. R.
	43						
1		McDonald, Margaret L	McDonald Margaret	McDonald Margaret	McDonald Margaret	McDonald Margaret	McDonald Margaret
2		"	"	"	"	"	"
3		"	"	"	"	"	"
4		Wilson, Wm T. + M. E. Lyda	Wilson Wm T + M. E. Lyda	Wilson Wm T + M. E. Lyda	Wilson Wm T + M. E. Lyda	Wilson Wm T + M. E. Lyda	Wilson Wm T + M. E. Lyda
5		"	"	"	"	"	"
6		"	"	"	"	"	"
7		Moon, Clyde	Moon Clyde	Moon Clyde	Moon Clyde	Moon Clyde	Moon Clyde

SURVEY Belleme Highlands
 ETOWAH COUNTY — JERRY B. JONES, TAX ASSESSOR

SECTION _____
 TOWNSHIP _____
 RANGE _____

MAP RECORDED IN
 Map Book _____ Page _____

LOT	BLOCK	1972	1973	1974	1975	1976	1977
	43						
8		Moon, Clyde	Moon, Clyde	Moon, Clyde	Moon, Clyde	Moon, Clyde	Moon, Clyde
9		"	"	"	"	"	"
10		Cranford, W.C.	Cranford, W.C.	Cranford, W.C.	Jucker, J. S.	Jucker, J. S.	Jucker, J. S.
11		"	"	"	"	"	"
12							
13		Franklin, James P.	Franklin, James P.	Franklin, James P.	Franklin, James P.	Franklin, James P.	Franklin, James P.
14		"	"	"	"	"	"
15		Crossfield, Verdie A.	Crossfield, Verdie A.	Crossfield, Verdie A.	Crossfield, Verdie A.	Crossfield, Verdie A.	Crossfield, Verdie A.
16	P+	McDonald, Margaret L.A.	McDonald, Margaret L.A.	McDonald, Margaret L.A.	McDonald, Margaret L.A.	McDonald, Margaret L.A.	McDonald, Margaret L.A.
17		"	"	"	"	"	"
	44						
1		Leach, Madie D.	Leach, Madie D.	Leach, Madie D.	Leach, Madie D.	Leach, Madie D.	Leach, Madie D.
2		"	"	"	"	"	"
3		"	"	"	"	"	"
4		"	"	"	"	"	"
5		Leach, T. Hatt	Leach, T. Hatt	Leach, T. Hatt	Leach, Barney	Leach, Barney	Leach, Barney
6		"	"	"	"	"	"
7		"	"	"	"	"	"
8		Woodliff, G.W. "Est"	Woodliff, G.W. "Est"	Woodliff, G.W. "Est"	Woodliff, G.W. "Est"	Woodliff, G.W. "Est"	Woodliff, G.W. "Est"
9		Powell, John J.	Powell, John J.	Powell, John J.	Powell, John J.	Powell, John J.	Powell, John J.
10		"	"	"	"	"	"

SURVEY *Belleme Highlands*
 ETOWAH COUNTY — JERRY B. JONES, TAX ASSESSOR

SECTION _____

TOWNSHIP _____

RANGE _____

MAP RECORDED IN

Map Book _____ Page _____

FORM 20, T. C. — ROBERTS & SON — BIRMINGHAM

LOT	BLOCK	1972	1973	1974	1975	1976	1977
	44						
11		Powell, John F.	Powell, John F.	Powell, John F.	Powell, John F.	Powell, John F.	Powell, John F.
12		Cardell, E. D.	Cardell, E. D.	Cardell, E. D.	Cardell, E. D.	Cardell, E. D.	Cardell, E. D.
13		"	"	"	"	"	"
14		Callan, Thomas E.	Callan, Thomas E.	Callan, Thomas E.	Callan, Thomas E.	Callan, Thomas E.	Callan, Thomas E.
15		"	"	"	"	"	"
16		Miller, S. J.	Miller, S. J.	Miller, S. J.	Miller, S. J.	Miller, S. J.	Miller, S. J.
17		Pt. Miller, S. J. Pt. Morgan, Ruth & Luke	Pt. Miller, S. J. Commerical Transport Co.	Pt. Miller, S. J. Rob & RTS, Benny L.	Pt. Miller, S. J. Pt. Roberts, Benny L.	Pt. Miller, S. J. Pt. Roberts, Benny L.	Pt. Miller, S. J. Pt. Roberts, Benny L.
18		"	"	Roberts, Benny L.	Roberts, Benny L.	"	"
19		"	"	"	"	"	"
	45						
1		Pendley, Floyd C + wj.	Pendley, Floyd C + wj.	Pendley, Floyd C + wj.	Pendley, Floyd C + wj.	Pendley, Floyd C + wj.	Pendley, Floyd C + wj.
2		"	"	"	"	"	"
3		Pharr, Kenneth E + R.	Pharr, Kenneth E + R.	Pharr, Kenneth E + R.	Pharr, Kenneth E + R.	Pharr, Kenneth E + R.	Pharr, Kenneth E + R.
4		"	"	"	"	"	"
5		Doagie, Mrs. Lucille B.	Doagie, Mrs. Lucille B.	Doagie, Mrs. Lucille B.	Doagie, Mrs. Lucille B.	Doagie, Mrs. Lucille B.	Doagie, Mrs. Lucille B.
6		"	"	"	"	"	"
7		Noojin, Willie M. + Nam.	Noojin, Willie M. + Nam.	Noojin, Willie M. + Nam.	Noojin, Willie M. + Nam.	Noojin, Willie M. + Nam.	Noojin, Willie M. + Nam.
8		"	"	"	"	"	"
9		"	"	"	"	"	"
10		"	"	"	"	Noojin, Willie M. + Nam.	"
11		"	"	"	"	"	"
12		Noojin, Willie M. + Nam.	Noojin, Willie M. + Nam.	Noojin, Willie M. + Nam.	"	"	Noojin, Willie M. + Nam.

SURVEY Belleme Highlands
 ETOWAH COUNTY — JERRY B. JONES, TAX ASSESSOR

SECTION _____
 TOWNSHIP _____
 RANGE _____

MAP RECORDED IN
 Map Book _____ Page _____

FORM 3 S. T. C. — ROBERTS & SON — BIRMINGHAM

LOT	BLOCK	1972	1973	1974	1975	1976	1977
	46						
10		Noojin Willie McNaron	Noojin, Willie McNaron	Noojin, Willie McNaron	Noojin, Willie McNaron	Noojin, Willie McNaron	Noojin, Willie McNaron
11		Noojin Investment Co	Noojin Inv. Co.	Noojin, Inv. Co.	Noojin Inv. Co.	Noojin Inv. Co.	Noojin Inv. Co.
12		"	"	"	"	"	"
13		"	"	"	"	"	"
14		"	"	"	"	"	"
15		"	"	"	"	"	"
16		"	"	"	"	"	"
17		Noojin Willie McNaron	Noojin, Willie McNaron	Noojin, Willie McNaron	Noojin, Willie McNaron	Noojin, Willie McNaron	Noojin, Willie McNaron
18		"	"	"	"	"	"
19		"	"	"	"	"	"
20		"	"	"	"	"	"
21		"	"	"	"	"	"
22		"	"	"	"	"	"
23		"	"	"	"	"	"
24		"	"	"	"	"	"
25		"	"	"	"	"	"
		As represented Paden, Mrs John B.	As Paden, Mrs John B.	"	"	"	"

SURVEY Belleme Highlands
 ETOWAH COUNTY — JERRY B. JONES, TAX ASSESSOR

SECTION _____
 TOWNSHIP _____
 RANGE _____

MAP RECORDED IN

Map Book _____ Page _____

FORM 3 B. T. C. ROBERTS & SON - BIRMINGHAM

LOT	BLOCK	1972	1973	1974	1975	1976	1977
	47						
1		McCord, Ethel N	McCord, Ethel N	McCord, Ethel N	McCord Roy O + John D	McCord Roy O + John D	McCord Roy O + John D
2		"	"	"	"	"	"
3		"	"	"	"	"	"
4		"	"	"	"	"	"
5		"	"	"	"	"	"
6		"	"	"	"	"	"
7		"	"	"	"	"	"
8		"	"	"	"	"	"
9		"	"	"	"	"	"
10		"	"	"	"	"	"
11		"	"	"	"	"	"
12		"	"	"	"	"	"
13		"	"	"	"	"	"
14		"	"	"	"	"	"
15		"	"	"	"	"	"
16		"	"	"	"	"	"
17		"	"	"	"	"	"
18		Craigford, Raymond	Craigford Raymond	Bryson, John L	Bryson, John L	Bryson, John L	Bryson, John L
19		"	"	"	"	"	"
20		McCord, Ethel N	McCord Ethel N	McCord Ethel N	McCord Roy O + John D	McCord Roy O + John D	McCord Roy O + John D
21		"	"	"	"	"	"

SURVEY *Belleme Highlands*
 ETOWAH COUNTY — JERRY B. JONES, TAX ASSESSOR

SECTION _____
 TOWNSHIP _____
 RANGE _____

MAP RECORDED IN
 Map Book _____ Page _____

FORM 3 B. T. C. — ROBERTS & SON — BIRMINGHAM

LOT	BLOCK	1972	1973	1974	1975	1976	1977
	47						
22		McCard. Ethel W.	McCard. Ethel W.	McCard. Ethel W.	McCard. Roy O. & John D. Jr.	McCard. Roy O. & John D. Jr.	McCard. Roy O. & John D. Jr.
23		"	"	"	"	"	"
24		"	"	"	"	"	"
25		"	"	"	"	"	"
26		"	"	"	"	"	"
27		"	"	"	"	"	"
28		"	"	"	"	"	"
29		"	"	"	"	"	"
30		"	"	"	"	"	"
31		"	"	"	"	"	"
32		"	"	"	"	"	"
33		"	"	"	"	"	"
34		Muller, S. J.	Muller, S. J.	Muller, S. J.	Muller, S. J.	Muller, S. J.	Muller, S. J.
35		"	"	"	"	"	"
36		"	"	"	"	"	"
37		"	"	"	"	"	"
38		"	"	"	"	"	"
39		"	"	"	"	"	"
40		"	"	"	"	"	"
41		"	"	"	"	"	"

SURVEY Belleme Highlands
 ETOWAH COUNTY — JERRY B. JONES, TAX ASSESSOR

SECTION _____
 TOWNSHIP _____
 RANGE _____

MAP RECORDED IN

Map Book _____ Page _____

FORM 3 0. T. C. — RECENTS & SO — BIRMINGHAM

LOT	BLOCK	1972	1973	1974	1975	1976	1977
	47						
42		Miller, D. J.	Muller, S. J.	Muller, S. J.	Muller, S. J.	Muller, S. J.	Muller, S. J.
43		"	"	"	"	"	"
44		"	"	"	"	"	"
45		Miller, D. J.	Muller, S. J.	Muller, S. J.	Muller, S. J.	Muller, S. J.	Muller, S. J.
46		"	"	"	"	"	"
47		"	"	"	"	"	"
48		"	"	"	"	"	"
49		Gaskin, Joe C.	Gaskin, Joe C.	Gaskin, Joe C.	Gaskin, Joe C.	Gaskin, Joe C.	Gaskin, Joe C.
50		"	"	"	"	"	"
51		"	"	"	"	"	"
52		"	"	"	"	"	"
53		"	"	"	"	"	"
54		"	"	"	"	"	"
55		"	"	"	"	"	"
56		Reagan, Billy	Reagan, Billy	Reagan, Billy	Reagan, Billy	Reagan, Billy & B.	Reagan, Billy & B.
57		"	"	"	"	"	"
58		"	"	"	"	"	"
59		"	"	"	"	"	"
60		"	"	"	"	"	"
61		Young, Ernest & Elizabeth	Reinard, Wm. H. & Wm. H. & Wm. H. & Wm. H.	Gilbreath, Johnny M.	Gilbreath, Johnny M.	Creamer, Donald J.	Creamer, Donald J.

SURVEY *Belleme Highlands*
 ETOWAH COUNTY — JERRY B. JONES, TAX ASSESSOR

SECTION _____
 TOWNSHIP _____
 RANGE _____

MAP RECORDED IN

Map Book _____ Page _____

FORM 2 B. T. C. — ROBERTS & SON — BIRMINGHAM

LOT	BLOCK	1972	1973	1974	1975	1976	1977
84	47	Gaskin, Joe C	Gaskin Joe C	Gaskin, Joe C	Gaskin Joe C	Gaskin, Joe C	Gaskin Joe C
85		"	"	"	"	"	"
86		"	"	"	"	"	"
87		Miller, S. J.	Miller S. J.	Miller, S. J.	Miller, S. J.	Miller, S. J.	Miller, S. J.
88		"	"	"	"	"	"
89		Miller, S. J.	Miller, S. J.	Miller, S. J.	Miller, S. J.	Miller, S. J.	Miller, S. J.
90		"	"	"	"	"	"
91		"	"	"	"	"	"
92		"	"	"	"	"	"
93		"	"	"	"	"	"
94		"	"	"	"	"	"
95		"	"	"	"	"	"
96		"	"	"	"	"	"
97		"	"	"	"	"	"
98		"	"	"	"	"	"
99		"	"	"	"	"	"
		Passmore, D. E.					
		Private Park	City of Gadsden	City of Gadsden	City of Gadsden	City of Gadsden	City of Gadsden

SURVEY Belleve Highlands
 ETOWAH COUNTY — JERRY B. JONES, TAX ASSESSOR

SECTION _____
 TOWNSHIP _____
 RANGE _____

MAP RECORDED IN

Map Book _____ Page _____

FORM 2 B. T. C. — ROBERTS & SON — BIRMINGHAM

LOT	BLOCK	1972	1973	1974	1975	1976	1977
	49						
15		Weaver, William C.	Weaver, William C.	Weaver, William C.	Weaver, William C.	Weaver, William C.	Weaver, William C.
16		Sandridge, Howard	Sandridge, Howard	Sandridge, Howard	Sandridge, Howard	Sandridge, Howard	Sandridge, Howard
17		Calloway, Eddie L.	Calloway, Eddie L.	Calloway, Eddie L.	Calloway, Eddie L.	Calloway, Eddie L.	Calloway, Eddie L.
18		Campbell, J. H.	Campbell, J. H.	Campbell, J. H.	Campbell, J. H.	^{1976 by 211} Campbell, J. H.	City - Street
19		"	"	"	"	"	Campbell, J. H.
20		"	"	"	"	"	"
21		"	"	"	"	"	"
22		Prince, W. R.	Prince, W. R.	Prince, W. R.	Prince, W. R.	Prince, W. R.	Prince, W. R.
23		"	"	"	"	"	"
24		"	"	"	"	"	"
25		Cranford, Raymond	Cranford, Raymond	Bynum, John L.	Bynum, John L.	Bynum, John L.	Bynum, John L.
26		"	"	"	"	"	"
27		"	"	"	"	"	"
28		Ager, Mary Frances	Ager, Mary Frances	Ager, Mary Frances	Ager, Mary Frances	Ager, Mary Frances	Ager, Mary Frances
29		"	"	"	"	"	"
	50						
1							

SURVEY Belleme Highlands
 ETOWAH COUNTY — JERRY B. JONES, TAX ASSESSOR

SECTION _____
 TOWNSHIP _____
 RANGE _____

MAP RECORDED IN
 Map Book _____ Page _____

FORM 20, T. C. ROBERTS & SON—BIRMINGHAM

LOT	BLOCK	1972	1973	1974	1975	1976	1977
	57						
1		Graham, C. L.	Graham, C. L.	Graham, C. L.	Graham, C. L.	Graham, C. L.	Graham, C. L.
2		"	"	"	"	"	"
3		"	"	"	"	"	"
4		"	"	"	"	"	"
5		"	"	"	"	"	"
6		"	"	"	"	"	"
7		"	"	"	"	"	"
8		"	"	"	"	"	"
9		"	"	"	"	"	"
10		"	"	"	"	"	"

SURVEY Belvedere Heights
 ETOWAH COUNTY — JERRY B. JONES, TAX ASSESSOR

R.E. L.E.

SECTION 24
 TOWNSHIP 12
 RANGE 6

outside city
 MAP RECORDED IN

Map Book 7 Page 47

FORM 9 B. T. C. — ROBERTS & SON — BIRMINGHAM

LOT	BLOCK	1972	1973	1974	1975	1976	1977
	1						
1		Bishop, Gaynell Delap 50'5" Dodd, J. H.	Bishop, Gaynell Delap 50'5" Dodd, J. H.	Bishop, Gaynell D. 50'5" Dodd, J. H.	Bishop, Gaynell D. 50'5" Dodd, J. H.	Bishop, Gaynell D. 50'5" Dodd, J. H.	Bishop, Gaynell D. 50'5" Dodd, J. H.
2		all Dodd, J. H.	all Dodd, J. H.	Dodd, J. H.	Dodd, J. H.	Dodd, J. H.	Dodd, J. H.
3		Jennings, Mrs Ann	Jennings, Mrs Ann	Jennings, Mrs Ann	Jennings, Mrs Ann	Jennings, Mrs Ann	Jennings, Mrs Ann
4		Dodd, Mrs E. M.	Dodd, Mrs E. M.	Dodd, Charles C.	Dodd, Charles C.	Dodd, Charles C.	Dodd, Charles C.
5		Jackson, John H.	Jackson, John H.	Jackson, John H.	Jackson, John H.	Martin Land + Inv. Co.	Martin Land + Inv. Co.
6		Martin, Inez L.	Martin, Inez L.	Martin, Inez L.	Martin, Inez L.	Martin, Inez L.	Martin, Inez L.
7		"	"	"	"	"	"
8		Allen, Albert E + Betty	Allen, Albert E + Betty	Allen, Albert E + Betty	Allen, Albert E + Betty	Allen, Albert E + Betty	Allen, Albert E + Betty
9		"	"	"	"	"	"
10		(W.130) Beverly, Bryant L.	(W.130) Beverly, Bryant L.	(W.130) Hubbard, John D.	(W.130) Hubbard, Donald	(W.130) Hubbard, Donald	(W.130) Hubbard, Donald
11		E.20' Allen, Albert E + Betty E.20' Allen, Albert E + Betty	E.20' Allen, Albert E + Betty E.20' "	E.20' Allen, Albert E + Betty E.20' "	E.20' Allen, Albert E + Betty E.20' "	E.20' Allen, Albert E + Betty E.20' "	E.20' Allen, Albert E + Betty E.20' "
12		(W.130) Beverly, Bryant L. E.20' Allen, Albert E + Betty	(W.130) Beverly, Bryant L. E.20' Allen, Albert E + Betty	(W.130) Hubbard, John D. E.20' Allen, Albert E + Betty	(W.130) Hubbard, Donald E.20' Allen, Albert E + Betty	(W.130) Hubbard, Donald E.20' Allen, Albert E + Betty	(W.130) Hubbard, Donald E.20' Allen, Albert E + Betty
13		(W.130) Beverly, Bryant L.	(W.130) Beverly, Bryant L.	(W.130) Hubbard, John D.	(W.130) Hubbard, Donald	(W.130) Hubbard, Donald	(W.130) Hubbard, Donald
14		Martin, Inez L.	Martin, Inez L.	Martin, Inez L.	Butter, Wilburn	Butter, Wilburn	Butter, Wilburn
15		"	"	"	"	"	"
16		Carter, Merle E.	Carter, Merle E.	Carter, Merle E.	Carter, Merle E.	Carter, Merle E.	Carter, Merle E.
	2						
1		Guthrie, Johnny	Guthrie, Johnny	Guthrie, Johnny	Guthrie, Johnny	Guthrie, Johnny	Guthrie, Johnny
2		"	"	"	"	"	"
3		"	"	"	"	"	"
4		Beverly, Bryant L.	Burdett, S. E.	Burdett, S. E.	Burdett, S. E.	Burdett, S. E.	Burdett, S. E.

SURVEY Belvedere Heights
 ETOWAH COUNTY — JERRY B. JONES, TAX ASSESSOR

SECTION _____
 TOWNSHIP _____
 RANGE _____

MAP RECORDED IN
 Map Book 7 Page 47

FORM 3 B. T. C. ROBERTS & SON—BIRMINGHAM

LOT	BLOCK	1972	1973	1974	1975	1976	1977
	2						
5		Beverly Bryant L.	Burdett A. G.	Burdett S. G.	Burdett S. E.	Burdett S. G.	Burdett S. G.
6		"	"	"	"	"	"
7		"	Beverly Bryant L.	Stallings, Charles M.	Stallings, Charles M.	Stallings, Charles M.	Stallings, Charles M.
8		"	"	"	"	"	"
9		"	"	"	"	"	"
10		"	"	"	"	"	"
11		"	"	Beverly Bryant	Beverly Bryant	Beverly Bryant	Beverly Bryant
12		"	"	"	"	"	"
13		"	"	"	"	"	"
14		"	Brown, William + B.	Brown, William + B.	Brown, William + B.	Brown, William + B.	Brown, William + B.
15		"	"	"	"	"	"

SURVEY Belvedere Heights Unit #1
 ETOWAH COUNTY — JERRY B. JONES, TAX ASSESSOR

SECTION 24
 TOWNSHIP 12
 RANGE 6

outside city
 MAP RECORDED IN
 Map Book 7 Page 211

FORM 9 B. T. C. — ROBERTS & SON — BIRMINGHAM

LOT	BLOCK	1972	1973	1974	1975	1976	1977
	1						
1		Harris, Ray.	Harris Ray.	Harris Ray	Harris. Ray	Harris. Ray	Harris Ray.
2		Lancaster, L.C. + w/	Lancaster, L.C. + w/	Lancaster, L.C. + w/	Lancaster, L.C. + w/	Lancaster, L.C. + w/	Lancaster, L.C. + w/
3		Gray, Richard Allen	Gray Richard Allen	Gray Richard Allen	Gray Richard Allen	Gray Richard Allen	Gray Richard Allen
4		"	"	"	"	"	"
	2						
1		Jones, D. W.	Jones. D. W.	Jones D. W.	Jones D. W.	Jones D. W.	Jones. D. W.
2		Culver, Jack J. + W. J. Benfield	Culver, Jack J. + Benfield W. J.	Culver, Jack J. + Benfield W. J.	Culver, Jack J. + Benfield W. J.	Culver, Jack J. + Benfield W. J.	Culver, Jack J. + Benfield W. J.
3		"	"	"	"	"	"
4		"	"	"	"	"	"
5		"	"	"	"	"	"

FORM 3 B. T. C. ROBERTS & SON—BIRMINGHAM

LOT	BLOCK	1972	1973	1974	1975	1976	1977
23		Smith, Harold	Smith Harold P.	Baldwin M. D.	Baldwin M. D.	Baldwin M. D.	Baldwin M. D.
24		Campbell, William J.	Campbell William J.	Arledge David L.	Arledge David L.	Arledge David L.	Arledge David
25		Marker, Sampson	Whalley, Edgar J.	Whalley, Edgar J.	Whalley Edgar J.	Whalley, Edgar J.	Whalley, Edgar J.
26		Campbell, William J.	Reif Johnnie H.	Reif Johnnie H.	Reif Johnnie H.	Reif Johnnie H.	Reif Johnnie H.
27		"	Reid John.	Reid John.	Reid John.	Reid John	Reid John.
28		"	Speulock, Johnnie	Speulock Johnnie	Beckler David Lee	Beckler David Lee	Beckler David
29		Givens, Thomas A. & Mary	Givens Thomas A. & M.	Givens Thomas A. & M.	Givens Thomas A. & M.	Givens Thomas A. & M.	Givens Thomas A. & M.
30		Marker, Sampson	Sanders, Albert	Sanders Albert	Sanders Albert L.	Farrell David S.	Farrell David S.
31		Booker, Josephine	Booker Josephine	Booker Josephine	Booker Josephine	Booker Josephine	Booker Josephine
32		Campbell, William J.	Campbell William J.	Campbell William J.	Campbell William J.	Rhodes Edward W.	Rhodes Edward W.

SURVEY Beverly Place
 ETOWAH COUNTY - JERRY B. JONES, TAX ASSESSOR

NE + E 1/2 N 24 +

SECTION 29
 TOWNSHIP 12
 RANGE 6

outside city
 MAP RECORDED IN

Map Book U Page 96-97

FORM 3 B. T. C. - ROBERTS & SON - BIRMINGHAM

LOT	BLOCK	1972	1973	1974	1975	1976	1977
	1						
1		Waters, Sanford & Co	Raintow Plaza Inc.	Raintow Plaza Inc.	Raintow Plaza Inc.	Raintow Plaza Inc.	Raintow Plaza Inc.
2		"	"	"	"	"	"
3		"	"	"	"	"	"
4		"	"	"	"	"	"
5		"	"	"	"	"	"
6		"	"	"	"	"	"
7		"	"	"	"	"	"
8		"	"	"	"	"	"
9		"	"	"	"	"	"
10		"	"	"	"	"	"
11		"	"	"	"	"	"
12		"	"	"	"	"	"
13		"	"	"	"	"	"
14		"	"	"	"	"	"
15		"	"	"	"	"	"
16		"	"	"	"	"	"
17		"	"	"	"	"	"
18		"	"	"	"	"	"
19		"	"	"	"	"	"
20		"	"	"	"	"	"
21		"	"	"	"	"	"
22		"	"	"	"	"	"
23		"	"	"	"	"	"
24		"	"	"	"	"	"
25		"	"	"	"	"	"
26		"	"	"	"	"	"
27		"	"	"	"	"	"
28		"	"	"	"	"	"
29		"	"	"	"	"	"
30		"	"	"	"	"	"
31		"	"	"	"	"	"
32		"	"	"	"	"	"
33		"	"	"	"	"	"
34		"	"	"	"	"	"
35		"	"	"	"	"	"
36		"	"	"	"	"	"
37		"	"	"	"	"	"
38		"	"	"	"	"	"

SURVEY Beverly Place
 ETOWAH COUNTY JERRY B. JONES, TAX ASSESSOR

SECTION _____
 TOWNSHIP _____
 RANGE _____

MAP RECORDED IN

Map Book C Page 96-97

FORM 208, T. C. — ROBERTS & SON — BIRMINGHAM

LOT	BLOCK	1972	1973	1974	1975	1976	1977
	R						
1		Wakser, Sanford & Rainbow Plaza Inc.	Rainbow Plaza Inc.	Rainbow Plaza Inc.	Rainbow Plaza Inc.	Rainbow Plaza Inc.	Rainbow Plaza Inc.
2		"	"	"	"	"	"
3		"	"	"	"	"	"
4		"	"	"	"	"	"
5		"	"	"	"	"	"
6		"	"	"	"	"	"
7		"	"	"	"	"	"
8		"	"	"	"	"	"
9		"	"	"	"	"	"
10		"	"	"	"	"	"
11		"	"	"	"	"	"
12		"	"	"	"	"	"
13		"	"	"	"	"	"
14		"	"	"	"	"	"
15		"	"	"	"	"	"
16		"	"	"	"	"	"
17		Hester, Hardie & Witcher J. D.	Hester Hardie & Witcher J. D.	Hester Hardie & Witcher J. D.	Hester Hardie & Witcher J. D.	Hester Hardie & Witcher J. D.	Hester Hardie & Witcher J. D.
18		"	"	"	"	"	"
19		"	"	"	"	"	"
20		"	"	"	"	"	"
21		Wakser, Sanford & Rainbow Plaza Inc.	Rainbow Plaza Inc.	Rainbow Plaza Inc.	Rainbow Plaza Inc.	Rainbow Plaza Inc.	Rainbow Plaza Inc.
22		"	"	"	"	"	"
23		"	"	"	"	"	"
24		"	"	"	"	"	"
25		"	"	"	"	"	"
26		"	"	"	"	"	"
27		"	"	"	"	"	"
28		"	"	"	"	"	"
29		"	"	"	"	"	"
30		"	"	"	"	"	"
31		"	"	"	"	"	"
32		"	"	"	"	"	"
33		"	"	"	"	"	"
34		"	"	"	"	"	"
35		"	"	"	"	"	"
36		"	"	"	"	"	"

SURVEY Beverly Place
 ETOWAH COUNTY — JERRY B. JONES, TAX ASSESSOR

SECTION _____
 TOWNSHIP _____
 RANGE _____

MAP RECORDED IN
 Map Book C Page 96-97

FORM 200, T. C. ROBERTS & SON—BIRMINGHAM

LOT	BLOCK	1972	1973	1974	1975	1976	1977
	3						
1		Luttles, D.C.	Casey, Ronald H.	Casey, Ronald H.	Casey, Donald H.	McNicken, William R.	McNicken, William R.
2		"	"	"	"	"	"
3		"	"	"	"	"	"
4		"	"	"	"	"	"
5		^(Pr) w/2 Heaters, Hardie + J.W. Wicks	^(Pr) E/2 Beddingfield Anne	^(Pr) E/2 Beddingfield Anne	^(Pr) E/2 Beddingfield Anne	^(Pr) E/2 Beddingfield Anne	^(Pr) E/2 Alabama City, Bank
6		"	"	"	"	"	"
7		"	"	"	"	"	"
8		"	"	"	"	"	"
9		"	"	"	"	"	"
10		"	"	"	"	"	"
11		"	"	"	"	"	"
12		"	"	"	"	"	"
13		"	"	"	"	"	"
14		"	"	"	"	"	"
15		"	"	"	"	"	"
16		"	"	"	"	"	"
17		"	"	"	"	"	"
18		"	"	"	"	"	"
19		"	"	"	"	"	"
20		"	"	"	"	"	"
21		"	"	"	"	"	"
22		"	"	"	"	"	"
23		"	"	"	"	"	"
24		"	"	"	"	"	"
25		"	"	"	"	"	"
26		"	"	"	"	"	"
27		"	"	"	"	"	"
28		Stanley, Wm B + w/	Stanley, Wm B + w/	Stanley, Wm B + w/	Stanley, Wm B + w/	Stanley, Wm B + w/	Stanley, Wm B + w/
29		"	"	"	"	"	"
30		"	"	"	"	"	"
31		"	"	"	"	"	"
32		"	"	"	"	"	"
33		"	"	"	"	"	"
34		"	"	"	"	"	"
35		"	"	"	"	"	"
36		"	"	"	"	"	"

SURVEY Beverly Place
 ETOWAH COUNTY — JERRY B. JONES, TAX ASSESSOR

SECTION _____
 TOWNSHIP _____
 RANGE _____

MAP RECORDED IN

Map Book _____ Page _____

FORM 3 B. T. C. ROBERTS & SON—BIRMINGHAM

LOT	BLOCK	1972	1973	1974	1975	1976	1977
	4						
1		McLean, John C	McLean, John C	McLean, John C	McLean, John C	McLean, John C	Hobbs, Thomas Marshall
2		"	"	"	"	"	"
3		"	"	"	"	"	"
4		"	"	"	"	"	"
		w/2 "	w/2 "	w/2 "	w/2 "	w/2 "	w/2 "
5		1/2 Tate, Earl	1/2 Tate, Earl	1/2 Tate, Earl	1/2 Tate, Earl	1/2 Tate, Earl	1/2 Tate, Earl
6		"	"	"	"	"	"
7		"	"	"	"	"	"
8		"	"	"	"	"	"
9		"	"	"	"	"	"
10		Raich, John G. Taylor	Vinson, Kenneth S	Vinson, Kenneth S	Vinson, Kenneth S	Vinson, Kenneth S	Vinson, Kenneth S
11		"	"	"	"	"	"
12		"	"	"	"	"	"
13		"	Todhunter, Joseph B Long, Melburn W	Long, Melburn W	Long, Melburn W	Casey, Donald W	Casey, Donald W
14		"	"	"	"	"	"
15		"	"	"	"	"	"
16		"	Harnton, Johnny B	Harnton, Johnny B	Harnton, Johnny B	Barley, David A	Barley, David A
17		"	"	"	"	"	"
18		"	"	"	"	"	"
19		"	Asdley, Kenneth L	Asdley, Kenneth L	Asdley, Kenneth L	Asdley, Kenneth L	Asdley, Kenneth L
20		"	"	"	"	"	"
21		"	"	"	"	"	"
22		"	McAfee, Clarence D	McAfee, Clarence D	McAfee, Clarence D	McAfee, Clarence D	McAfee, Clarence

SURVEY Beverly Place
 ETOWAH COUNTY — JERRY B. JONES, TAX ASSESSOR

SECTION _____
 TOWNSHIP _____
 RANGE _____

MAP RECORDED IN
 Map Book _____ Page _____

FORM 3 B. T. C. — ROBERTS & SON — BIRMINGHAM

LOT	BLOCK	1972	1973	1974	1975	1976	1977
	4						
23		Kosick, John & J. A. Taylor	McAfee Clarence David	McAfee Clarence D.	McAfee Clarence	McAfee Clarence D.	McAfee Clarence D.
24		"	"	"	"	"	"
25		"	Brown Joyce W.	Brown Joyce W.	Brown Joyce W.	Brown Joyce W.	Brown Joyce W.
26		"	"	"	"	"	"
27		"	"	"	"	"	"
28		McCurley Mrs. Ethel	McCurley Mrs. Ethel	McCurley Mrs. Ethel	McCurley Mrs. Ethel	McCurley Robert L.	McCurley Robert L.
29		"	"	"	"	"	"
30		"	"	"	"	"	"
31		"	"	"	"	"	"
32		Schwartz, Howard	Schwartz, Howard	Furze Kenan Curtis	Furze Kenan Curtis	Furze Kenan Curtis	Furze Kenan Curtis
33		"	"	"	"	"	"
34		"	"	"	"	"	"
35		"	"	"	"	"	"
36		"	"	"	"	"	"
	5						
1		Vice, Donald P. & W. J.	Vice, Donald P. & W. J.	Vice, Donald P. & W. J.	Vice, Donald P. & W. J.	Vice, Donald P. & W. J.	Vice, Donald P. & W. J.
2		"	"	"	"	"	"
3		"	"	"	"	"	"
4		"	"	"	"	"	"
		W 15'	W 15'	W 15'	W 15'	W 15'	W 15'
5		8' 10" Fowler, Robert S.	8' 10" Fowler, Robert S.	8' 10" Fowler, Robert S.	8' 10" Fowler, Robert S.	8' 10" Fowler, Robert S.	8' 10" Fowler, Robert S.
6		"	"	"	"	"	"

SURVEY Beverly Place
 ETOWAH COUNTY — JERRY B. JONES, TAX ASSESSOR

SECTION _____
 TOWNSHIP _____
 RANGE _____

MAP RECORDED IN

Map Book _____ Page _____

FORM 3 S. T. C. — ROBERTS & SON — BIRMINGHAM

LOT	BLOCK	1972	1973	1974	1975	1976	1977
	5						
7		Fowler, Robert S. Fowler	Robert S. Fowler	Robert S. Fowler	Robert S. Fowler	Fowler, Robert S.	Fowler, Robert S.
8		"	"	"	"	"	"
9		"	"	"	"	"	"
		WS'	WS'	WS'	WS'	WS'	WS'
10	E 20'	Moore, Carolyn M. Todd, Chas B + wif	E 20' Wakefield, Inc.	E 20' Wakefield, Inc.	E 20' Wakefield, Inc.	E 20' Wakefield, Inc.	E 20' lots 10 to 30 Wakefield, Inc.
11		Moore, Carolyn M. Todd, Chas B + wif	Wakefield, Inc.	Wakefield, Inc.	Wakefield, Inc.	"	"
12		"	"	"	"	"	"
13		"	"	"	"	"	"
14		"	"	"	"	"	"
15		"	"	"	"	"	"
16		"	"	"	"	"	"
17		"	"	"	"	"	"
18		"	"	"	"	"	"
19		"	"	"	"	"	"
20		"	"	"	"	"	"
21		"	"	"	"	"	"
22		"	"	"	"	"	"
23		"	"	"	"	"	"
24		"	"	"	"	"	"
25		"	"	"	"	"	"

SURVEY Beverly Place
 ETOWAH COUNTY — JERRY B. JONES, TAX ASSESSOR

SECTION _____
 TOWNSHIP _____
 RANGE _____

MAP RECORDED IN
 Map Book _____ Page _____

FORM 9 B. T. C. — ROBERTS & SON — BIRMINGHAM

LOT	BLOCK	1972	1973	1974	1975	1976	1977
	5						
26		Moore, Carolyn M. Todd, Chas B + w/f	Wakefields Inc.	Wakefields Inc.	Wakefields Inc.	Wakefields Inc.	Wakefields Inc.
27		"	"	"	"	"	"
28		"	"	"	"	"	"
	E 20'						
29		"	"	"	"	"	"
30	E 20' W 5'	Berry, Nell	W 5' Berry Nell	E 10' Wakefields Inc. W 5' Berry Nell	E 10' Wakefields Inc. W 5' Berry Nell	E 20' Wakefields Inc. W 5' Berry Nell	E 10' " W 5' Silvey, George M + Nancy Brown
31		"	"	"	"	"	"
32		"	"	"	"	"	"
33		"	"	"	"	"	"
34		"	"	"	"	"	"
	E 10'		E 11'	E 10'	E 10'	E 10'	E 10'
35	(W 15')	Mays, Pelham L + w/f	W 15' Mays, Pelham L + w/f	E 10' " W 15' Mays, Pelham L + w/f	E 10' " W 15' Mays, Pelham L + w/f	E 10' " W 15' Mays, Pelham L + w/f	E 10' " W 15' Mays, Pelham L + w/f
36		"	"	"	"	"	"
37		"	"	"	"	"	"
38		"	"	"	"	"	"
39		"	"	"	"	"	"
40		Moore, Carolyn M. Todd, Chas B + w/f	Wakefields Inc.	Wakefields Inc.	Wakefields Inc.	Wakefields Inc.	Wakefields Inc.
41		"	"	"	"	"	"

SURVEY Beverly Place
 ETOWAH COUNTY — JERRY B. JONES, TAX ASSESSOR

SECTION _____
 TOWNSHIP _____
 RANGE _____

MAP RECORDED IN

Map Book _____ Page _____

FORM 2 B. T. C. — ROBERTS & SON — BIRMINGHAM

LOT	BLOCK	1972	1973	1974	1975	1976	1977
	5						
42		Moore, Carolyn M	Lodd, Chad B	Wakefields Inc.	Wakefields Inc.	Wakefields Inc.	Wakefields Inc.
43		"	"	"	"	"	"
44		"	"	"	"	"	"
45		"	"	"	"	"	"
46		"	"	"	"	"	"
47		"	"	"	"	"	"
48		"	"	"	"	"	"
49		"	"	"	"	"	"

SURVEY Beverly Place
 ETOWAH COUNTY — JERRY B. JONES, TAX ASSESSOR

SECTION _____
 TOWNSHIP _____
 RANGE _____

MAP RECORDED IN

Map Book _____ Page _____

FORM 3 S. T. C. ROBERTS & SON—BIRMINGHAM

LOT	BLOCK	1972	1973	1974	1975	1976	1977
	6						
1		Wahsen, Darius To Rainbow Plaza Inc.	Rainbow Plaza Inc.	Rainbow Plaza Inc.	Rainbow Plaza Inc.	(C) Rainbow Plaza Inc.	(C) Rainbow Plaza Inc.
2		"	"	"	"	"	"
3		"	"	"	"	"	"
4		"	"	"	"	"	"
5		"	"	"	"	"	"
6		"	"	"	"	"	"
7		"	"	"	"	"	"
8		"	"	"	"	"	"
9		"	"	"	"	"	"
10		"	"	"	"	"	"
11		"	"	"	"	"	"
12		"	"	"	"	"	"
13		"	"	"	"	"	"
14		"	"	"	"	"	"
15		"	"	"	"	"	"
16		"	"	"	"	"	"
17		"	"	"	"	"	"
18		"	"	"	"	"	"
19		"	"	"	"	"	"
20		"	"	"	"	"	"
21		"	"	"	"	"	"
22		"	"	"	"	"	"

SURVEY Beverly Place
 ETOWAH COUNTY — JERRY B. JONES, TAX ASSESSOR

SECTION _____
 TOWNSHIP _____
 RANGE _____

MAP RECORDED IN

Map Book _____ Page _____

FORM 3 B. T. C. ROBERTS & SON—BIRMINGHAM

LOT	BLOCK	1972	1973	1974	1975	1976	1977
	6						
23		Wakerer, Sanford Tr	Rainbow Plaza Inc.	Rainbow Plaza Inc.	Rainbow Plaza Inc.	Rainbow Plaza Inc. (C)	Rainbow Plaza Inc. (C)
24		"	"	"	"	"	"
25		"	"	"	"	"	"
26		"	"	"	"	"	"
27		"	"	"	"	"	"
28		"	"	"	"	"	"
29		"	"	"	"	"	"
30		"	"	"	"	"	"
31		"	"	"	"	"	"
32		"	"	"	"	"	"
33		"	"	"	"	"	"
34		"	"	"	"	"	"
35		"	"	"	"	"	"
36		"	"	"	"	"	"
37		"	"	"	"	"	"
38		"	"	"	"	"	"
	7						
1		Wakerer, Sanford Tr	Rainbow Plaza Inc.	Rainbow Plaza Inc.	Rainbow Plaza Inc.	Rainbow Plaza Inc. (C)	Rainbow Plaza Inc. (C)
2		"	"	"	"	"	"
3		"	"	"	"	"	"
4		"	"	"	"	"	"
5		"	"	"	"	"	"

SURVEY Beverly Place
 ETOWAH COUNTY — JERRY B. JONES, TAX ASSESSOR

SECTION _____
 TOWNSHIP _____
 RANGE _____

MAP RECORDED IN
 Map Book _____ Page _____

FORM 200, T. C. — ROBERTS & SON — BIRMINGHAM

LOT	BLOCK	1972	1973	1974	1975	1976	1977
	7						
6		Wagner, Sanford to Rainbow Playa Inc.	Rainbow Playa Inc.	Rainbow Playa Inc.	Rainbow Playa Inc. (C)	Rainbow Playa Inc. (C)	Rainbow Playa Inc. (C)
7		"	"	"	"	"	"
8		"	"	"	"	"	"
9		"	"	"	"	"	"
10		"	"	"	"	"	"
11		"	"	"	"	"	"
12		"	"	"	"	"	"
13		"	"	"	"	"	"
14		"	"	"	"	"	"
15		"	"	"	"	"	"
16		"	"	"	"	"	"
17		"	"	"	"	"	"
18		"	"	"	"	"	"
19		"	"	"	"	"	"
20		"	"	"	"	"	"
21		"	"	"	"	"	"
22		"	"	"	"	"	"
23		"	"	"	"	"	"
24		"	"	"	"	"	"
25		"	"	"	"	"	"
26		"	"	"	"	"	"
27		"	"	"	"	"	"

SURVEY Beverly Place
 ETOWAH COUNTY — JERRY B. JONES, TAX ASSESSOR

SECTION _____
 TOWNSHIP _____
 RANGE _____

MAP RECORDED IN

Map Book _____ Page _____

FORM B B. T. C. — ROBERTS & SON — BIRMINGHAM

LOT	BLOCK	1972	1973	1974	1975	1976	1977
	7						
28		Waker, Sanford T.	Rantow Plaza Inc.	Rantow Plaza Inc.	Rantow Plaza Inc.	Rantow Plaza Inc. (C)	Rantow Plaza Inc. (C)
29		"	"	"	"	"	"
30		"	"	"	"	"	"
31		"	"	"	"	"	"
32		"	"	"	"	"	"
33		"	"	"	"	"	"
34		"	"	"	"	"	"
35		"	"	"	"	"	"
36		"	"	"	"	"	"
	8						
1		Maddox, David & Nancy	Maddox & R. + Alice	Beddingfield Anna	Beddingfield Anna	Beddingfield Anna	Ala City Bank
2		"	"	"	"	"	"
3		"	"	"	"	"	"
4		"	"	"	"	"	"
5		"	"	"	"	"	"
6		"	"	"	"	"	"
7		"	"	"	"	"	"
8		Williams, L. D.	Williams, J. D.	Williams J. D.	Williams J. D. ex.	Williams J. D. (ex)	Williams, J. D. (ex)
9		"	"	"	"	"	"
10		"	"	"	"	"	"
11		"	"	"	"	"	"
12		"	"	"	"	"	"

SURVEY Beverly Place
 ETOWAH COUNTY — JERRY B. JONES, TAX ASSESSOR

SECTION _____
 TOWNSHIP _____
 RANGE _____

MAP RECORDED IN
 Map Book _____ Page _____

FORM 3 0. T. C. — ROBERTS & SON — STAMINGHAM

LOT	BLOCK	1972	1973	1974	1975	1976	1977
	8						
13		Williams, I. D.	Williams I. D.	Williams I. D.	Williams I. D. (Ex)	Williams I. D. (Ex)	Williams I. D. (Ex)
14		"	"	"	"	"	"
15		"	"	"	"	"	"
16		"	"	"	"	"	"
17		"	"	"	"	"	"
18		"	"	"	"	"	"
19		Selvey, Geo. M.	Selvey, Geo. M.	Selvey, Geo. M.	Selvey, Geo. M.	Selvey, Geo. M. + wife	Selvey, George M. + wife
20		"	"	"	"	"	"
21		"	"	"	"	"	"
22		"	"	"	"	"	"
23		"	"	"	"	"	"
24		"	"	"	"	"	"
25		"	"	"	"	"	"
26		"	"	"	"	"	"
27		"	"	"	"	"	"
28		"	"	"	"	"	"
29		"	"	"	"	"	"
30		"	"	"	"	"	"
31		"	"	"	"	"	"
32		"	"	"	"	"	"
33		"	"	"	"	"	"
34		"	"	"	"	"	"
35		"	"	"	"	"	"
36		"	"	"	"	"	"

SURVEY Beverly Place
 ETOWAH COUNTY — JERRY B. JONES, TAX ASSESSOR

SECTION _____
 TOWNSHIP _____
 RANGE _____

MAP RECORDED IN

Map Book _____ Page _____

FORM 208, T. C. — ROBERTS & SON — BIRMINGHAM

LOT	BLOCK	1972	1973	1974	1975	1976	1977
	9						
1		Turner, Ernest	Turner Ernest	Turner Ernest	Turner Ernest	Turner Ernest	Turner Ernest
2		"	"	"	"	"	"
3		"	"	"	"	"	"
4		"	"	"	"	"	"
5		"	"	"	"	"	"
6		Wilson, Jerome & Iva Lee M.	Wilson Jerome & Iva Lee M.	Wilson Jerome & Iva Lee M.	Wilson Jerome & Iva Lee M.	Wilson Jerome & Iva Lee M.	Wilson Jerome & Iva Lee M.
7		"	"	"	"	"	"
8		"	"	"	"	"	"
9		Bearden, Iris M.	Bearden Iris M.	Christopher, J. M.	Troutman, Jay	Troutman Jay	Troutman Jay
10		"	"	"	"	"	"
11		"	"	"	"	"	"
12		"	"	"	"	"	"
13		"	"	"	"	"	"
14		Walton, F. D. & wife	Walton F. D. & wife	Walton F. D. & wife ^(EX)	Walton F. D. & wife	Walton F. D. & wife ^(EX)	Walton F. D. & wife ^(EX)
15		"	"	"	"	"	"
16		"	"	"	"	"	"
17		"	"	"	"	"	"
18		"	"	"	"	"	"
19		Bullard, Mrs Sarah	Bullard Mrs Sarah	Bullard Mrs Sarah	Bullard Mrs Sarah	Bullard Mrs Sarah	Bullard Mrs Sarah
20		"	"	"	"	"	"
21		"	"	"	"	"	"
22		"	"	"	"	"	"

SURVEY Benesly Place
 ETOWAH COUNTY — JERRY B. JONES, TAX ASSESSOR

SECTION _____
 TOWNSHIP _____
 RANGE _____

MAP RECORDED IN
 Map Book _____ Page _____

FORM 200, T. C. ROBERTS & SON—BIRMINGHAM

LOT	BLOCK	1972	1973	1974	1975	1976	1977
	9						
23		Bullard, Mrs Sarah	Bullard Mrs Sarah	Bullard Mrs Sarah	Bullard Mrs Sarah	Bullard Mrs Sarah	Bullard Mrs Sarah
24		"	"	"	"	"	"
25		"	"	"	"	"	"
26		"	"	"	"	"	"
27		"	"	"	"	"	"
28		"	"	"	"	"	"
29		Boyle, Carl L + wif.	Boyle, Carl L + wif	Boyle, Carl L	Boyle, Carl L + wif ⁽²⁴⁾	Boyle, Carl L + wif ⁽²⁴⁾	Boyle, Carl L + wif ⁽²⁴⁾
30		"	"	"	"	"	"
31		"	"	"	"	"	"
32		"	"	"	"	"	"
33		"	"	"	"	"	"
34		"	"	"	"	"	"
35		"	"	"	"	"	"
36		"	"	"	"	"	"
	11						
1		Wakser, Sonja T	Rainton Plaza Inc	Rainton Plaza Inc	Rainton Plaza Inc	Rainton Plaza Inc	Rainton Plaza Inc
2		"	"	"	"	"	"
3		"	"	"	"	"	"
4		"	"	"	"	"	"
5		"	"	"	"	"	"
6		"	"	"	"	"	"
7		"	"	"	"	"	"
8		"	"	"	"	"	"

SURVEY Beverly Place
 ETOWAH COUNTY — JERRY B. JONES, TAX ASSESSOR

SECTION _____
 TOWNSHIP _____
 RANGE _____

MAP RECORDED IN
 Map Book _____ Page _____

FORM 200, T. C. — ROBERTS & SON — BIRMINGHAM

LOT	BLOCK	1972	1973	1974	1975	1976	1977
	11						
32		Walker, Sanford, Tr. Rantow Plaza Inc.	Rantow Plaza Inc.	Rantow Plaza Inc.	Rantow Plaza Inc.	^(C) Rantow Plaza Inc.	^(C) Rantow Plaza Inc.
33		"	"	"	"	"	"
34		"	"	"	"	"	"
35		"	"	"	"	"	"
36		"	"	"	"	"	"
37		"	"	"	"	"	"
38		"	"	"	"	"	"
	12						
1		Walker, Sanford, Tr. Rantow Plaza Inc.	Rantow Plaza Inc.	Rantow Plaza Inc.	Rantow Plaza Inc.	^(C) Rantow Plaza Inc.	^(C) Rantow Plaza Inc.
2		"	"	"	"	"	"
3		"	"	"	"	"	"
4		"	"	"	"	"	"
5		"	"	"	"	"	"
6		"	"	"	"	"	"
7		"	"	"	"	"	"
8		"	"	"	"	"	"
9		"	"	"	"	"	"
10		"	"	"	"	"	"
11		"	"	"	"	"	"
12		"	"	"	"	"	"
13		"	"	"	"	"	"
14		"	"	"	"	"	"
15		"	"	"	"	"	"

SURVEY Benesky Place
 ETOWAH COUNTY — JERRY B. JONES, TAX ASSESSOR

SECTION _____
 TOWNSHIP _____
 RANGE _____

MAP RECORDED IN

Map Book _____ Page _____

FORM 3 B. T. C. ROBERTS & SON—BIRMINGHAM

LOT	BLOCK	1972	1973	1974	1975	1976	1977
	12						
16		Waleson, Sanford Tr	Rantow Plaza Inc.	Rantow Plaza Inc.	Rantow Plaza Inc.	^(C) Rantow Plaza Inc.	^(C) Rantow Plaza Inc.
17		"	"	"	"	"	"
18		"	"	"	"	"	"
19		"	"	"	"	"	"
20		"	"	"	"	"	"
21		"	"	"	"	"	"
22		"	"	"	"	"	"
23		"	"	"	"	"	"
24		"	"	"	"	"	"
25		"	"	"	"	"	"
26		"	"	"	"	"	"
27		"	"	"	"	"	"
28		"	"	"	"	"	"
29		"	"	"	"	"	"
30		"	"	"	"	"	"
31		"	"	"	"	"	"
32		"	"	"	"	"	"
33		"	"	"	"	"	"
34		"	"	"	"	"	"
35		"	"	"	"	"	"
36		"	"	"	"	"	"

SURVEY Beverly Place
 ETOWAH COUNTY — JERRY B. JONES, TAX ASSESSOR

SECTION _____
 TOWNSHIP _____
 RANGE _____

MAP RECORDED IN

Map Book _____ Page _____

FORM 3 B. T. C. — ROBERTS & SON — BIRMINGHAM

LOT	BLOCK	1972	1973	1974	1975	1976	1977
	13						
1		Waters, Sanford T.	Rainton Plaza Inc.	Rainton Plaza Inc.	Rainton Plaza Inc.	Rainton Plaza Inc. (C)	Rainton Plaza Inc. (C)
2		"	"	"	"	"	"
3		"	"	"	"	"	"
4		"	"	"	"	"	"
5		Anderson, G. R.	Anderson, G. R.	Anderson, G. R.	Anderson, G. R.	Anderson, G. R.	Anderson, G. R.
6		"	"	"	"	"	"
7		Silvey, Mrs. D. E.	Silvey, Mrs. D. E.	Silvey, Mrs. D. E.	Silvey, Mrs. D. E.	Silvey, Mrs. D. E.	Silvey, Mrs. D. E.
8		"	"	"	"	"	"
9		"	"	"	"	"	"
10		"	"	"	"	"	"
11		"	"	"	"	"	"
12		"	"	"	"	"	"
13		"	"	"	"	"	"
14		Silvey, Geo. H.	Silvey, Geo. H.	Silvey, George M.	Silvey, George M. (E)	Silvey, George M. (E)	Silvey, George M. (E)
15		"	"	"	"	"	"
16		"	"	"	"	"	"
17		"	"	"	"	"	"
18		"	"	"	"	"	"
19		Church	Church	Rainton Presbyterian Church	Rainton Presbyterian Church	Rainton Presbyterian Church	Rainton Presbyterian Church
20		"	"	"	"	"	"
21		"	"	"	"	"	"
22		"	"	"	"	"	"

SURVEY Beverly Place
 ETOWAH COUNTY — JERRY B. JONES, TAX ASSESSOR

SECTION _____
 TOWNSHIP _____
 RANGE _____

MAP RECORDED IN

Map Book _____ Page _____

FORM 3 B. T. C. ROBERTS & SON—BIRMINGHAM

LOT	BLOCK	1972	1973	1974	1975	1976	1977
	13						
23		Church	Church	Rainbow Presbyterian Church	Rainbow Presbyterian Church	Rainbow Presbyterian Church	Rainbow Presbyterian Church
24		"	"	"	"	"	"
25		"	"	"	"	"	"
26		"	"	"	"	"	"
27		Walker, George T.	Rainbow Plaza Inc.	Rainbow Plaza Inc.	Rainbow Plaza Inc.	Rainbow Plaza Inc.	Rainbow Plaza Inc.
28		"	"	"	"	"	"
29		"	"	"	"	"	"
30		"	"	"	"	"	"
31		"	"	"	"	"	"
32		"	"	"	"	"	"
33		"	"	"	"	"	"
34		"	"	"	"	"	"
35		"	"	"	"	"	"
36		"	"	"	"	"	"
	14						
1		Selvey, John E.	Selvey, John E.	Selvey, John E.	Selvey, John E.	Selvey, John E.	Selvey, John E.
2		"	"	"	"	"	"
3		"	"	"	"	"	"
4		"	"	"	"	"	"
5		Munn, Jerry L.	Munn, Jerry L.	Munn, Jerry L.	Munn, Jerry L.	Munn, Jerry L.	Munn, Jerry L.
6		"	"	"	"	"	"
7		"	"	"	"	"	"

SURVEY Beverly Place
 ETOWAH COUNTY — JERRY B. JONES, TAX ASSESSOR

SECTION _____
 TOWNSHIP _____
 RANGE _____

MAP RECORDED IN
 Map Book _____ Page _____

FORM 2 B. T. C. — ROBERTS & SON — BIRMINGHAM

LOT	BLOCK	1972	1973	1974	1975	1976	1977
	14						
8		Munn, Jerry L.	Munn Jerry L.	Munn, Jerry L.	Munn Jerry L.	Munn Jerry L.	Munn, Jerry L.
9		Aguirre, Hugh W. Jr.	Aguirre, Hugh W. Jr.	Halliday, Charles	Halliday, Charles	Halliday, Charles	Halliday, Charles
10		"	"	"	"	"	"
11		"	"	"	"	"	"
12		"	"	"	"	"	"
13		Bullard, Mrs Sarah	Bullard Mrs Sarah	Bullard, Mrs Sarah	Bullard, Mrs Sarah	Bullard, Mrs Sarah	Bullard, Mrs Sarah
14		"	"	"	"	"	"
15		"	"	"	"	"	"
16		"	"	"	"	"	"
17		"	"	"	"	"	"
18		Clark, Willie F.	Forte Bros. Real Est	Rhodes Inc	Forte Bros. Real Est	Forte Bros. Real Est	Forte Bros. Real Est
19		"	"	"	"	"	"
20		"	"	"	"	"	"
21		Marshall, Jerry F.	Marshall, Jerry F.	Marshall, Jerry F.	Marshall, Jerry F.	Marshall, Jerry F.	Marshall, Jerry F.
22		"	"	"	"	"	"
23		"	"	"	"	"	"
24		Pendley, Melvin	Pendley Melvin	Pendley Melvin	Pendley Melvin	Pendley, Melvin	Pendley Melvin.
25		"	"	"	"	"	"
26		"	"	"	"	"	"
27		Aguirre, Hugh W. Jr.	Aguirre, Hugh W. Jr.	Heath Mrs Jan	Heath Mrs Jan	Gates Rowan	Gates Rowan
28		"	"	"	"	"	"
29		"	"	"	"	"	"

SURVEY

Beverly Place

ETOWAH COUNTY — JERRY B. JONES, TAX ASSESSOR

SECTION _____

TOWNSHIP _____

RANGE _____

MAP RECORDED IN

Map Book _____ Page _____

FORM 3 B. T. C. ROBERTS & SON - BIRMINGHAM

LOT	BLOCK	1972	1973	1974	1975	1976	1977
	14						
30		Bullard, Mrs Sarah	Bullard, Mrs Sarah	Bullard, Mrs Sarah	Bullard, Mrs Sarah	Bullard, Mrs Sarah	Bullard, Mrs Sarah
31		"	"	"	"	"	"
32		"	"	"	"	"	"
33		"	"	"	"	"	"
34		"	"	"	"	"	"
35		"	"	"	"	"	"
36		"	"	"	"	"	"
37		Halcombe, Esther Nares	Halcombe, Esther Nares	Halcombe, Esther Nares	Halcombe, Esther Nares	Halcombe, Esther Nares	Halcombe, Esther Nares
38		"	"	"	"	"	"
39		"	"	"	"	"	"
	15						
1		Waters, Sanford T.	Rainbow Plaza Inc.	Rainbow Plaza Inc.	Rainbow Plaza Inc.	^(C) Rainbow Plaza Inc	^(C) Rainbow Plaza Inc
2		"	"	"	"	"	"
3		"	"	"	"	"	"
4		"	"	"	"	"	"
5		"	"	"	"	"	"
6		"	"	"	"	"	"
7		"	"	"	"	"	"
8		"	"	"	"	"	"
9		"	"	"	"	"	"
10		"	"	"	"	"	"
11		"	"	"	"	"	"

SURVEY Beverly Place
 ETOWAH COUNTY — JERRY B. JONES, TAX ASSESSOR

SECTION _____
 TOWNSHIP _____
 RANGE _____

MAP RECORDED IN

Map Book _____ Page _____

FORM 3 B. T. C. — ROBERTS & SON — BIRMINGHAM

LOT	BLOCK	1972	1973	1974	1975	1976	1977
	15						
12		Wakear, Sanjour To Rantow Plaza Inc.	Rantow Plaza Inc.	Rantow Plaza	Rantow Plaza	^(C) Rantow Plaza Inc.	^(C) Rantow Plaza Inc.
13		"	"	"	"	"	"
14		"	"	"	"	"	"
15		"	"	"	"	"	"
16		"	"	"	"	"	"
17		"	"	"	"	"	"
18		"	"	"	"	"	"
19		"	"	"	"	"	"
20		"	"	"	"	"	"
21		"	"	"	"	"	"
22		"	"	"	"	"	"
23		"	"	"	"	"	"
24		"	"	"	"	"	"
25		"	"	"	"	"	"
26		"	"	"	"	"	"
27		"	"	"	"	"	"
28		"	"	"	"	"	"
29		"	"	"	"	"	"
30		"	"	"	"	"	"
31		"	"	"	"	"	"
32		"	"	"	"	"	"
33		"	"	"	"	"	"

SURVEY Beverly Place
 ETOWAH COUNTY — JERRY B. JONES, TAX ASSESSOR

SECTION _____
 TOWNSHIP _____
 RANGE _____

MAP RECORDED IN

Map Book _____ Page _____

FORM 5 B. T. C. — ROBERTS & SON — BIRMINGHAM

LOT	BLOCK	1972	1973	1974	1975	1976	1977
	15						
34		Waker, Sanford Tr	Rainton Plaza Inc.	Rainton Plaza Inc.	Rainton Plaza Inc.	^(C) Rainton Plaza Inc.	^(C) Rainton Plaza Inc.
35		"	"	"	"	"	"
36		"	"	"	"	"	"
37		"	"	"	"	"	"
38		"	"	"	"	"	"
	16						
1		Waker, Sanford Tr	Rainton Plaza Inc.	Rainton Plaza Inc.	Rainton Plaza Inc.	^(C) Rainton Plaza Inc.	^(C) Rainton Plaza Inc.
2		"	"	"	"	"	"
3		"	"	"	"	"	"
4		"	"	"	"	"	"
5		"	"	"	"	"	"
6		"	"	"	"	"	"
7		"	"	"	"	"	"
8		"	"	"	"	"	"
9		"	"	"	"	"	"
10		"	"	"	"	"	"
11		"	"	"	"	"	"
12		"	"	"	"	"	"
13		"	"	"	"	"	"
14		"	"	"	"	"	"
15		"	"	"	"	"	"
16		"	"	"	"	"	"

SURVEY Beverly Place
 ETOWAH COUNTY — JERRY B. JONES, TAX ASSESSOR

SECTION _____
 TOWNSHIP _____
 RANGE _____

MAP RECORDED IN
 Map Book _____ Page _____

FORM 20, C. T. C. — ROBERTS & SON — BIRMINGHAM

LOT	BLOCK	1972	1973	1974	1975	1976	1977
	16						
17		Wakers, Danjma to Rantow Plaza Inc.	Rantow Plaza Inc.	Rantow Plaza Inc.	Rantow Plaza Inc.	^(c) Rantow Plaza Inc.	^(c) Rantow Plaza Inc.
18		"	"	"	"	"	"
19		"	"	"	"	"	"
20		"	"	"	"	"	"
21		"	"	"	"	"	"
22		"	"	"	"	"	"
23		"	"	"	"	"	"
24		"	"	"	"	"	"
25		"	"	"	"	"	"
26		"	"	"	"	"	"
27		"	"	"	"	"	"
28		"	"	"	"	"	"
29		"	"	"	"	"	"
30		"	"	"	"	"	"
31		"	"	"	"	"	"
32		"	"	"	"	"	"
33		"	"	"	"	"	"
34		"	"	"	"	"	"
35		"	"	"	"	"	"
36		"	"	"	"	"	"

SURVEY Beverly Place
 ETOWAH COUNTY — JERRY B. JONES, TAX ASSESSOR

SECTION _____
 TOWNSHIP _____
 RANGE _____

MAP RECORDED IN

Map Book _____ Page _____

FORM 3 S. T. C. ROBERTS & SON—BIRMINGHAM

LOT	BLOCK	1972	1973	1974	1975	1976	1977
	17						
1		Wabser, Sanford Tr	Rainton Plaza Inc.	Rainton Plaza Inc.	Rainton Plaza Inc.	Rainton Plaza Inc.	Rainton Plaza Inc.
2		"	"	"	"	"	"
3		"	"	"	"	"	"
4		"	"	"	"	"	"
5		"	"	"	"	"	"
6		"	"	"	"	"	"
7		"	"	"	"	"	"
8		"	"	"	"	"	"
9		"	"	"	"	"	"
10		Wimpies, L. E. & Bess K.	Wimpies, L. E. & Bess K.	Wimpies, L. E. & Bess K.	Wimpies, L. E. & Bess K.	Wimpies, L. E. & Bess K.	Wimpies, L. E. & Bess K.
11		"	"	"	"	"	"
12		"	"	"	"	"	"
13		"	"	"	"	"	"
14		"	"	"	"	"	"
15		"	"	"	"	"	"
16		"	"	"	"	"	"
17		"	"	"	"	"	"
18		"	"	"	"	"	"
19		"	"	"	"	"	"
20		"	"	"	"	"	"
21		"	"	"	"	"	"
22		"	"	"	"	"	"

SURVEY Beverly Place
 ETOWAH COUNTY — JERRY B. JONES, TAX ASSESSOR

SECTION _____
 TOWNSHIP _____
 RANGE _____

MAP RECORDED IN
 Map Book _____ Page _____

FORM 9 D. T. C. — ROBERTS & SON — BIRMINGHAM

LOT	BLOCK	1972	1973	1974	1975	1976	1977
	17						
23		Wimpier, L. E. + Bess K.	Wimpier L. E. + Bess K.	Wimpier L. E. + Bess	Wimpier L. E. + Bess	Wimpier L. E. + Bess	Wimpier L. E. + Bess
24		"	"	"	"	"	"
25		"	"	"	"	"	"
26		"	"	"	"	"	"
27		"	"	"	"	"	"
28		Wagner, Sanford T.	Rainbow Plaza Inc.	Rainbow Plaza Inc.	Rainbow Plaza Inc.	^(C) Rainbow Plaza Inc.	^(C) Rainbow Plaza Inc.
29		"	"	"	"	"	"
30		"	"	"	"	"	"
31		"	"	"	"	"	"
32		"	"	"	"	"	"
33		"	"	"	"	"	"
34		"	"	"	"	"	"
35		"	"	"	"	"	"
36		"	"	"	"	"	"
	18						
1		Kelley, Noel	Kelley Noel	Kelley Noel	Kelley Noel	White John B.	Soate John & Gurin
2		"	"	"	"	"	"
3		"	"	"	"	"	"
4		Smith, O. Fritz	Smith O. Fritz	Soate John & Gurin	Soate Bros. Real Est	Soate Bros. Real Est	Soate Bros. Real Est
5		"	"	"	"	"	"
6		Kelley, Noel	Peters, Edwin + Joyce	Peters, Edwin + J.	Peters Edwin + J.	Peters Edwin + J.	Peters Edwin Ref + mg
		Pt	Pt	Pt	Pt	Pt	Pt
7		(Pt) Smith, O. Fritz	Pt Soate bro. real est	Rhodes, Inc.	Soate Bros. Real Est	Soate Bros. Real Est	Soate Bros. Real Est

SURVEY Beverly Place
 ETOWAH COUNTY — JERRY B. JONES, TAX ASSESSOR

SECTION _____

MAP RECORDED IN

TOWNSHIP _____

RANGE _____

Map Book _____ Page _____

FORM 3 8. T. C. — ROBERTS & SON — BIRMINGHAM

LOT	BLOCK	1972	1973	1974	1975	1976	1977
8		18 ⁺ Kelley, Naels (P) Smith, O. Fritz	St. Peters, Edwin Joyce St. Joste Bros. Real Est	St. Peters, Edwin Joyce St. Rhodes Inc	St. Peters, Edwin Joyce St. Joste Bros. Real Est	St. Peters, Edwin Joyce St. Joste Bros. Real Est	St. Peters, Edwin Joyce St. Joste Bros. Real Est
9		18 ⁺ Kelley, Naels (P) Smith, O. Fritz	St. " " St. Smith, O. Fritz	St. Rhodes Inc St. Joste, John + Annie	St. Joste Bros. Real Est "	St. Joste Bros. Real Est	St. Joste Bros. Real Est
10		18 ⁺ Kelley, Naels (P) Smith, O. Fritz	St. Joste Bros. Real Est St. Smith, O. Fritz	St. Rhodes Inc St. Joste, John + Annie	St. Joste Bros. Real Est "	St. Joste Bros. Real Est	St. Joste Bros. Real Est
11		Foot = Brothers Real Est	St. Joste Bros. Real Est	St. Rhodes Inc	St. Joste Bros. Real Est	St. Joste Bros. Real Est	St. Joste Bros. Real Est
12		"	"	"	"	"	"
13		"	"	"	"	"	"
14		"	"	"	"	"	"
15		"	"	"	"	"	"
19							
1		Walker, Sanford Tr	Rantrai Playa Inc	Rantrai Playa Inc	Rantrai Playa Inc	Rantrai Playa Inc	Rantrai Playa Inc
2		"	"	"	"	"	"
3		"	"	"	"	"	"
4		"	"	"	"	"	"
5		"	"	"	"	"	"
6		"	"	"	"	"	"
7		"	"	"	"	"	"
8		"	"	"	"	"	"
9		"	"	"	"	"	"

SURVEY Beverly Place
 ETOWAH COUNTY — JERRY B. JONES, TAX ASSESSOR

SECTION _____
 TOWNSHIP _____
 RANGE _____

MAP RECORDED IN
 Map Book _____ Page _____

FORM 3 D. T. C. — ROBERTS & SON — BIRMINGHAM

LOT	BLOCK	1972	1973	1974	1975	1976	1977
	19						
10		Wahser, Sanford T.	Rainbow Plaza Inc.	Rainbow Plaza Inc.	Rainbow Plaza Inc.	^(C) Rainbow Plaza Inc.	^(C) Rainbow Plaza Inc.
11		"	"	"	"	"	"
12		"	"	"	"	"	"
13		"	"	"	"	"	"
14		"	"	"	"	"	"
15		"	"	"	"	"	"
16		"	"	"	"	"	"
17		"	"	"	"	"	"
18		"	"	"	"	"	"
19		"	"	"	"	"	"
20		"	"	"	"	"	"
21		"	"	"	"	"	"
22		"	"	"	"	"	"
23		"	"	"	"	"	"
24		"	"	"	"	"	"
25		"	"	"	"	"	"
26		"	"	"	"	"	"
27		"	"	"	"	"	"
28		"	"	"	"	"	"
29		"	"	"	"	"	"
30		"	"	"	"	"	"

SURVEY Beverly Place
 ETOWAH COUNTY — JERRY B. JONES, TAX ASSESSOR

SECTION _____
 TOWNSHIP _____
 RANGE _____

MAP RECORDED IN
 Map Book _____ Page _____

FORM 3 B. T. C. — ROBERTS & SON — BIRMINGHAM

LOT	BLOCK	1972	1973	1974	1975	1976	1977
	19						
31		Wakers, Sanford T.	Rainbow Plaza Inc.	Rainbow Plaza Inc.	Rainbow Plaza Inc.	^(C) Rainbow Plaza Inc.	^(C) Rainbow Plaza Inc.
32		"	"	"	"	"	"
33		"	"	"	"	"	"
34		"	"	"	"	"	"
35		"	"	"	"	"	"
36		"	"	"	"	"	"
37		"	"	"	"	"	"
38		"	"	"	"	"	"
	20						
1		Wakers, Sanford T.	Rainbow Plaza Inc.	Rainbow Plaza Inc.	Rainbow Plaza Inc.	^(C) Rainbow Plaza Inc.	^(C) Rainbow Plaza Inc.
2		"	"	"	"	"	"
3		"	"	"	"	"	"
4		"	"	"	"	"	"
5		"	"	"	"	"	"
6		"	"	"	"	"	"
7		"	"	"	"	"	"
8		"	"	"	"	"	"
9		"	"	"	"	"	"
10		"	"	"	"	"	"
11		"	"	"	"	"	"
12		"	"	"	"	"	"
13		"	"	"	"	"	"

SURVEY Beverly Place
 ETOWAH COUNTY - JERRY B. JONES, TAX ASSESSOR

SECTION _____
 TOWNSHIP _____
 RANGE _____

MAP RECORDED IN
 Map Book _____ Page _____

FORM 3 0. T. C. ROBERTS & SON - BIRMINGHAM

LOT	BLOCK	1972	1973	1974	1975	1976	1977
	20						
14		Wagner, Sanford T.	Rantow Plaza Inc.	Rantow Plaza Inc.	Rantow Plaza Inc.	(C) Rantow, plaza inc.	(C) Rantow Plaza Inc.
15		"	"	"	"	"	"
16		"	"	"	"	"	"
17		"	"	"	"	"	"
18		"	"	"	"	"	"
	21						
1		Lancaster, Jas. D. & Marion	Lancaster, Jas. D. & Marion	Lancaster, Jas. D. & M.	Lancaster, Jas. D. & M.	Lancaster, Jas. D. & M.	Lancaster, Jas. D. & M.
2		"	"	"	"	"	"
3		"	"	"	"	"	"
4		"	"	"	"	"	"
5		"	"	"	"	"	"
6		"	"	"	"	"	"
7		"	"	"	"	"	"
8		"	"	"	"	"	"
9		"	"	"	"	"	"
10		"	"	"	"	"	"
11		Phillips, J. H. & H.	Phillips J. W. H. & H.	Guaranty Mortgage Co.	Guaranty Mortgage Co.	(C) Guaranty Mortgage Co.	(C) Guaranty Mortgage Co.
12		"	"	"	"	"	"
13		"	"	"	"	"	"
14		"	"	"	"	"	"
15		"	"	"	"	"	"

SURVEY Beverly Place
 ETOWAH COUNTY — JERRY B. JONES, TAX ASSESSOR

SECTION _____
 TOWNSHIP _____
 RANGE _____

MAP RECORDED IN

Map Book _____ Page _____

FORM 3 B. T. C. ROBERTS & SON—BIRMINGHAM

LOT	BLOCK	1972	1973	1974	1975	1976	1977
	22						
1		Waters, Sanford T.	Rantow Plaza Inc.	Rantow Plaza Inc.	Rantow Plaza Inc.	(C) Rantow, Plaza Inc.	(C) Rantow, Plaza Inc.
2		"	"	"	"	"	"
3		"	"	"	"	"	"
4		"	"	"	"	"	"
5		"	"	"	"	"	"
6		"	"	"	"	"	"
7		"	"	"	"	"	"
8		"	"	"	"	"	"
9		"	"	"	"	"	"
10		"	"	"	"	"	"
11		"	"	"	"	"	"
12		"	"	"	"	"	"
13		"	"	"	"	"	"
14		"	"	"	"	"	"
15		"	"	"	"	"	"
16		"	"	"	"	"	"
17		"	"	"	"	"	"
18		"	"	"	"	"	"
19		"	"	"	"	"	"

SURVEY Bickerwood Sub
 ETOWAH COUNTY — JERRY B. JONES, TAX ASSESSOR

SECTION 31-36
 TOWNSHIP 11
 RANGE 6-7

outside
 MAP RECORDED IN
 Map Book D Page 232-33

FORM 208, T. C. — ROBERTS & SON — BIRMINGHAM

Alla Power Co - Entire Blk 1

LOT	BLOCK	1972	1973	1974	1975	1976	1977
1		1/2 King, James 1/2 King, George D.	1/2 King, James Jr. King, George D.	1/2 King, James Jr. King, George D.	1/2 King, James Jr. King, George D.	1/2 King, James Jr. King, George D.	1/2 King, James Jr. King, George D.
2		1/2 King, James	1/2 King, James Jr. 1/2 King, George D.	1/2 King, James Jr. King, George D.	1/2 King, James Jr. King, George D.	1/2 King, James Jr. King, George D.	1/2 King, James Jr. King, George D.
3		Lawless, Parnell	Lawless, Parnell	Lawless, Parnell	Lawless, Parnell	Lawless, Parnell	Lawless, Parnell
4		"	"	"	"	"	"
5		McCord, Jimmie T.	McCord, Jimmie T.	McCord, Jimmie T. + Couch, Gerald + wif	McCord, Jimmie T. + Couch, Gerald + wif	McCord, Jimmie T. + Couch, Gerald + wif	McCord, Jimmie T. + Couch, Gerald + wif
6		"	"	Putman, Milton	Putman, Milton	Putman, Milton	Putman, Milton
7		"	"	"	"	"	"
8		1/2 King, James 1/2 King, George D.	1/2 King, James Jr. 1/2 King, George D.	1/2 King, James Jr. King, George D.	1/2 King, James Jr. King, George D.	1/2 King, James Jr. King, George D.	1/2 King, James Jr. King, George D.
9		1/2 King, James 1/2 "	1/2 King, James Jr. 1/2 King, George D.	1/2 King, James Jr. King, George D.	1/2 King, James Jr. King, George D.	1/2 King, James Jr. King, George D.	1/2 King, James Jr. King, George D.
10		1/2 King, George D.	1/2 King, James Jr. 1/2 King, George D.	1/2 King, James Jr. King, George D.	1/2 King, James Jr. King, George D.	1/2 King, James Jr. King, George D.	1/2 King, James Jr. King, George D.
11		Lawless, Parnell	Lawless, Parnell	Lawless, Parnell	Lawless, Parnell	Lawless, Parnell	Lawless, Parnell
12		"	"	"	"	"	"
1		2/2 King, James Jr. 1/2 King, George D. 1/2 "	1/2 King, James Jr. 1/2 King, George D. 1/2 "	1/2 King, James Jr. 1/2 King, George D. 1/2 "	1/2 King, James Jr. King, George D. "	1/2 King, James Jr. King, George D. "	1/2 King, James Jr. King, George D. "
2		1/2 King, James Jr. 1/2 "	1/2 King, James Jr. 1/2 "	1/2 King, James Jr. 1/2 "	1/2 King, James Jr. "	1/2 King, James Jr. "	1/2 King, James Jr. "
3		1/2 King, George D.	1/2 King, George D.	1/2 King, George D.	King, George D.	King, George D.	King, George D.

SURVEY Bickerwood Sub.
 ETOWAH COUNTY — JERRY B. JONES, TAX ASSESSOR

SECTION _____
 TOWNSHIP _____
 RANGE _____

MAP RECORDED IN

Map Book 2 Page 232-33

FORM 3 B. T. C. — ROBERTS & SON — BIRMINGHAM

LOT	BLOCK	1972	1973	1974	1975	1976	1977
4	2	King, James Jr.	King, James Jr.	King, James Jr.	King, James Jr.	King, James Jr.	King, James Jr.
	1/2	King, George D.	King, George D.	King, George D.	King, George D.	King, George D.	King, George D.
	1/2	"	"	"	"	"	"
5	1/2	King, James Jr.	King, James Jr.	King, James Jr.	King, James Jr.	King, James Jr.	King, James Jr.
	1/2	"	"	"	"	"	"
6	1/2	King, George D.	King, George D.	King, George D.	King, George D.	King, George D.	King, George D.
	1/2	"	"	"	"	"	"
7	1/2	King, James Jr.	King, James Jr.	King, James Jr.	King, James Jr.	King, James Jr.	King, James Jr.
	1/2	" George D.	King, George D.	King, George D.	King, George D.	King, George D.	King, George D.
8	1/2	King, James Jr.	King, James Jr.	King, James Jr.	King, James Jr.	King, James Jr.	King, James Jr.
	3						
1	1/2	King, James Jr.	King, James Jr.	King, James Jr.	King, James Jr.	King, James Jr.	King, James Jr.
	1/2	King, George D.	King, George D.	King, George D.	King, George D.	King, George D.	King, George D.
2	1/2	King, James Jr.	King, James Jr.	King, James Jr.	King, James Jr.	King, James Jr.	King, James Jr.
	1/2	King, George D.	King, George D.	King, George D.	King, George D.	King, George D.	King, George D.
3	1/2	King, James Jr.	King, James Jr.	King, James Jr.	King, James Jr.	King, James Jr.	King, James Jr.
	1/2	King, George D.	King, George D.	King, George D.	King, George D.	King, George D.	King, George D.
4	1/2	King, James Jr.	King, James Jr.	King, James Jr.	King, James Jr.	King, James Jr.	King, James Jr.
	1/2	King, George D.	King, George D.	King, George D.	King, George D.	King, George D.	King, George D.
5	1/2	King, James Jr.	King, James Jr.	King, James Jr.	King, James Jr.	King, James Jr.	King, James Jr.
	6	Garnon, David Allen	Garnon, David A.	Garnon, David A.	Garnon, David A. & wife	Garnon, David A. & wife	Garnon, David A.
7	1/2	"	"	"	"	"	"
	4	Reaves, Stacy W.	Reaves, Stacy W.	Reaves, Stacy W.	Reaves, Stacy W.	Reaves, Stacy W.	Reaves, Stacy W.
1	1/2	"	"	"	"	"	"
	2	"	"	"	"	"	"

SURVEY Big Ridge Acres
 ETOWAH COUNTY — JERRY B. JONES, TAX ASSESSOR

Pr 2 1/2 SE 4

SECTION 7
 TOWNSHIP 11
 RANGE 6

MAP RECORDED IN
 Map Book 54 Page 47

FORM 200 T. C. — ROBERTS & SON — BIRMINGHAM

LOT	BLOCK	1972	1973	1974	1975	1976	1977
	<u>A</u>						
<u>1</u>		<u>Kidd, James H. & Carl Bagwell</u>	<u>Bickler, James</u>	<u>Licbli James A</u>	<u>GARRARD, Larry J</u>	<u>Garrard, Larry J.</u>	<u>GARRARD, Larry J.</u>
<u>2</u>		<u>Swindell, Ray</u>	<u>Swindall, Ray</u>	<u>Swindall, Ray</u>	<u>Swindall, Ray</u>	<u>Swindall, Ray</u>	<u>Swindall, Ray</u>
	<u>B</u>						
<u>1</u>		<u>Chapman, L. J.</u>	<u>Chapman L. J.</u>	<u>Chapman, L. J.</u>	<u>Chapman L. J.</u>	<u>Chapman, L. J.</u>	<u>Chapman, L. J.</u>
<u>2</u>		<u>Kidd, Jas H & Carl Bagwell</u>	<u>Kidd, Jas H. & Bagwell</u>	<u>Kidd, Jas H. & Bagwell, Carl</u>	<u>Kidd, Jas H. & Bagwell, Carl.</u>	<u>Kidd, Jas H. & Bagwell, Carl.</u>	<u>Kidd, Jas H. & Bagwell, Carl.</u>
<u>3</u>		<u>Clyton, Clarence</u>	<u>Clyton, Clarence</u>	<u>Clyton, Clarence</u>	<u>Clyton, Clarence</u>	<u>Clyton, Clarence</u>	<u>Clyton, Clarence</u>
<u>4</u>		"	"	"	"	"	"
<u>5</u>		<u>Arp, Dean Jerome</u>	<u>Arp, Dean Jerome</u>	<u>Arp, Dean Jerome</u>	<u>Arp, Dean Jerome</u>	<u>Arp, Dean Jerome</u>	<u>Arp, Dean Jerome</u>
<u>6</u>		<u>Chapman, L. J.</u>	<u>Chapman, L. J.</u>	<u>Chapman, L. J.</u>	<u>Chapman, L. J.</u>	<u>Chapman, L. J.</u>	<u>Chapman, L. J.</u>
<u>7</u>		<u>Kidd, Jas H. & Carl Bagwell</u>	<u>Kidd, Jas H. & Bagwell</u>	<u>Kidd, Jas H. & Bagwell, Carl.</u>	<u>Kidd, Jas H. & Bagwell, Carl.</u>	<u>Kidd, Jas H. & Bagwell, Carl.</u>	<u>Kidd, James H & Bagwell Carl.</u>
<u>8</u>		<u>Clyton, Clarence</u>	<u>Clyton, Clarence</u>	<u>Clyton, Clarence</u>	<u>Clyton, Clarence</u>	<u>Clyton, Clarence</u>	<u>Clyton, Clarence</u>
<u>9</u>		<u>Hamilton, Audrey M</u>	<u>Hamilton Audrey M</u>	<u>Swindall, Ruby</u>	<u>Swindall, Ruby</u>	<u>Swindall, Ruby</u>	<u>Swindall, Ruby</u>
<u>10</u>		"	"	"	"	"	"
<u>11</u>		<u>Chapman, L. J.</u>	<u>Chapman L. J.</u>	<u>Chapman, L. J.</u>	<u>Chapman L. J.</u>	<u>Chapman, L. J.</u>	<u>Chapman, L. J.</u>

SURVEY Big Ridge Area
 ETOWAH COUNTY — JERRY B. JONES, TAX ASSESSOR

SECTION _____
 TOWNSHIP _____
 RANGE _____

MAP RECORDED IN
 Map Book 51 Page 47

FORM 5 B. T. C. — ROBERTS & SON — BIRMINGHAM

LOT	BLOCK	1972	1973	1974	1975	1976	1977
	<u>C</u>						
1		Chapman, L. J.	Chapman, L. J.	Chapman, L. J.	Chapman, L. J.	Chapman, L. J.	Chapman, L. J.
2		Ellis, Willie J.	Ellis, Willie J.	Ellis, Willie J.	Ellis, Willie J.	Ellis, Willie J.	Ellis, Willie J.
	<u>D</u>						
1		Chapman, L. J.	Chapman, L. J.	Chapman, L. J.	Chapman, L. J.	Chapman, L. J.	Chapman, L. J.
2		Sundall, Ricky Dean	Sundall, Ricky Dean	Sundall, Ricky Dean	Sundall, Ricky D.	Sundall, Ricky D.	Sundall, Ricky Dean
3		Ellis, Kenneth + Vivian	Ellis, Kenneth + Vivian	Ellis, Kenneth + V.	Ellis, Kenneth + V.	Ellis, Kenneth + V.	Ellis, Kenneth
4		"	"	"	"	"	"
5		"	"	"	"	"	"

SURVEY *Big Hills Country Club Estates*
 ETOWAH COUNTY — JERRY B. JONES, TAX ASSESSOR

SECTION 10
 TOWNSHIP 12
 RANGE 5

MAP RECORDED IN
 Map Book 52 Page 51

FORM 20, T. C. — ROBERTS & SON — BIRMINGHAM

LOT	BLOCK	1972	1973	1974	1975	1976	1977
	1						
1		Waters, Paul L. & J. Nichols	Harris, Jackie L.	Harris, Jackie L.	Harris, Jackie L.	Harris, Jackie L.	Harris, Jackie L.
2		"	Waters, Paul L. & J. Nichols	Waters, Paul L. & J. Nichols	Waters, Paul L. & J. Nichols	Waters, Paul L. & J. Nichols	Waters, Paul L. & J. Nichols
3		"	"	Howard, Robert C.	Howard, Robert C.	Howard, Robert C.	Waters, Paul L. & J. Nichols
4		"	"	Waters, Paul L. & J. Nichols	Waters, Paul L. & J. Nichols	Waters, Paul L. & J. Nichols	Amson, Charles Norton
5		"	"	"	"	"	Difoni, Glenda
6		"	"	"	"	"	Waters, Paul L. & J. Nichols
7		"	"	"	"	"	"
8		"	Waters, Paul Allen & J. Nichols	Waters, Paul Allen & J. Nichols	Waters, Paul Allen & J. Nichols	Waters, Paul Allen & J. Nichols	Quinn, Vernon
9		"	"	"	"	"	Anderson, D. M. & J. Nichols
10		"	Waters, Paul L. & J. Nichols	Waters, Paul L. & J. Nichols	Waters, Paul L. & J. Nichols	Waters, Paul L. & J. Nichols	Waters, Paul L. & J. Nichols
11		"	"	"	"	"	"
12		"	"	"	"	"	"
13		"	"	"	"	"	"
14		"	"	"	"	"	"
	2						
1		Waters, Paul L. & J. Nichols	Galloway, Robert L.	Galloway, Robert L.	Galloway, Robert L.	Galloway, Robert L.	Galloway, Robert L.
2		"	Waters, Paul L. & J. Nichols	Waters, Paul L. & J. Nichols	Waters, Paul L. & J. Nichols	Waters, Paul L. & J. Nichols	Bishop, Charles
3		"	"	"	"	Nichols, John L. & J. Nichols	Nichols, John L. & J. Nichols
4		"	"	"	"	Waters, Paul L. & J. Nichols	Anderson, D. M. & J. Nichols
5		"	"	"	"	"	Shresler, Arthur P.
6		"	"	"	"	"	St. Philips Episcopal Bay St. Waters, Paul L. & J. Nichols
7		"	"	"	"	"	St. Philips Episcopal Bay

SURVEY *Big Hill Country Club Estates*
 ETOWAH COUNTY — JERRY B. JONES, TAX ASSESSOR

SECTION _____
 TOWNSHIP _____
 RANGE _____

MAP RECORDED IN
 Map Book *27* Page *51*

FORM 3 B. T. C. — ROBERTS & SON—BIRMINGHAM

LOT	BLOCK	1972	1973	1974	1975	1976	1977
	<i>2</i>						
<i>8</i>		<i>Waters, Paul L. & J. Nichols</i>	<i>Waters Paul L. & J. Nichols</i>	<i>Waters Paul L. & J. Nichols</i>	<i>Waters Paul L. & J. Nichols</i>	<i>Waters Paul L. & J. Nichols</i>	<i>Waters Paul L. & J. Nichols</i>
<i>9</i>		"	"	"	"	"	"
<i>10</i>		"	"	"	"	"	<i>Waters Paul L. & J. Nichols</i>
<i>11</i>		"	<i>Waters James E.</i>	<i>Waters James E.</i>	<i>Waters James E.</i>	<i>Waters James E.</i>	<i>Waters James E.</i>
<i>12</i>		"	<i>Waters Paul L. & J. Nichols</i>	<i>Waters Paul L. & J. Nichols</i>	<i>Waters Paul L. & J. Nichols</i>	<i>Waters Paul L. & J. Nichols</i>	<i>Waters Paul L. & J. Nichols</i>
<i>13</i>		"	"	"	"	"	"

SURVEY Mac Bigham Property
 ETOWAH COUNTY — JERRY B. JONES, TAX ASSESSOR

SECTION 33 & 34 - 4 MAP RECORDED IN
 TOWNSHIP 11 - 12
 RANGE 15 - 15 Map Book 64 Page 8

FORM 3 B. T. C. — ROBERTS & SON — BIRMINGHAM

LOT	BLOCK	1972	1973	1974	1975	1976	1977

38.5 acres

Tract 1 Allen, Clifford & Jean Allen, Clifford & Jean Allen, Clifford & Jean Allen, Clifford & Jean Allen, Clifford & Jean Allen, Clifford & Jean

22.9 acres

Tract 2 Smith, John David, Smith, John David, Smith, John David, Smith, John David, Smith, John David, Smith, John David

21.9 acres

Tract 3 Smith, John David, Smith, John David, Smith, John David, Smith, John David, Smith, John David, Smith, John David

SURVEY Ladies Bird road
 ETOWAH COUNTY — JERRY B. JONES, TAX ASSESSOR

SECTION 9
 TOWNSHIP 12
 RANGE 6

Ladies City
 MAP RECORDED IN
 Map Book A Page 303

FORM 3 B. T. C. — ROBERTS & SON — BIRMINGHAM

LOT	BLOCK	1972	1973	1974	1975	1976	1977
1		Bishop, J. F. + wif.	Bishop J. F. + wif.	Bishop J. F. + wif (ex)	Bishop J. F. + wif (ex)	Bishop J. F. + wif (ex)	Bishop J. F. + wif (ex)
2		Bishop, J. F. + wif.	"	"	"	"	" (ex)
3		McEbrath, T. H.	McEbrath T. H.	McEbrath T. H.	McEbrath Mrs. T. H.	McEbrath Mrs. T. H. (ex)	McEbrath Mrs. T. H. (ex)
4		McEbrath, T. H.	"	"	"	"	" (ex)
5		Dean, M. E. Pt	Dean M. E. Pt	Dean M. E. Pt	Dean M. E. Pt	Dean M. E. Pt	Dean M. E. Pt
6	to 100	Bishop, J. F. + wif	to 100 Bishop J. F. + wif	50' Bishop J. F. + wif (ex)	50' Bishop J. F. + wif	50' Bishop J. F. + wif	50' Bishop J. F. + wif

SURVEY Bishop add E. Gads
 ETOWAH COUNTY — JERRY B. JONES, TAX ASSESSOR

SECTION _____
 TOWNSHIP _____
 RANGE _____

Inside City
 MAP RECORDED IN

Map Book a Page 19

FORM 3 B. T. C. — ROBERTS & SON — BIRMINGHAM

LOT	BLOCK	1972	1973	1974	1975	1976	1977
	1						
3		City of Gadsden	City of Gadsden	City of Gadsden	City of Gadsden	City of Gadsden	City of Gadsden
		pt City of Gadsden	pt City of Gadsden	pt City of Gadsden	pt City of Gadsden	pt City of Gadsden	pt City of Gadsden
		pt Griffith, Estelle W	pt Griffith, Ross Jr	pt Griffith, Ross Jr	pt Gay Rest		
		pt Walker, Jeanette	Walker Jeanette	pt Walker, Jeanette	pt Gay Rest	pt Gay Rest	pt Gay Rest
		pt Clay, J J	pt Clay, J J	pt Clay, J J	pt Clay, J J	pt Clay, J J	pt Clay, J J
4		pt Vineyard, J. C.	pt Vineyard, J. C.	pt Vineyard, Margaret	Vineyard, Margaret	pt Vineyard, Margaret	Vineyard, Margaret
		pt Alford, Guy	pt Alford, Guy	pt Alford, Guy	pt Alford, Guy & Nellie	pt Alford, Guy & Nellie	pt Alford, Guy & Nellie (et)
7		pt Hall, Walter B.	pt Hall, Walter B	pt Hall, Walter B.	pt Hall, Walter B.	pt Hall, Walter B.	pt Hall, Walter B.
9		pt City Bd of Education	pt City Bd of Education	pt City Bd of Education	pt City Bd of Education	pt City Bd of Education	pt City Bd of Education
		(pt) Stewart, Billy Clyde	Stewart, Billy Clyde	Stewart, Billy Clyde	Stewart, Billy Clyde	Stewart, Billy Clyde	Stewart, Billy Clyde
	2						
		pt Garrett, Robert	pt Garrett, Robert	pt Garrett, Minnie ^(EX)	pt Garrett, Minnie ^(EX)	pt Garrett, Mrs Minnie ^(EX)	pt Garrett, Mrs Minnie ^(EX)
		pt Wright, Amos J	pt Wright, Amos J	pt Wright, Amos J	pt Wright, Amos J ^(EX)	pt Wright, Mrs Amos ^(EX)	pt Wright, Amos J ^(EX)
		pt Thompson, H. A	pt Thompson, H. A	Thompson, H. A.	Thompson, H. A.	Thompson, H. A.	Thompson, H. A.
		pt Simmons, B. J	pt Simmons, B. J	pt Simmons, B. J	pt Simmons, B. J	pt Simmons, B. J	pt Simmons, B. J
19		pt Robinson, James L	Robinson, James L	Benson, Stephen	Benson, Stephen	pt Benson, Stephen	pt Benson, Stephen

LOT	BLOCK	1972	1973	1974	1975	1976	1977
		Pt Barrett, Robert	Barrett Robert	Barrett. Minnie ^{ex}	Barrett, Minnie ^(EW)	H. Garrett. Mrs. Minnie	H. Garrett. Mrs. Minnie (ex)
		Pt Wright, Amos J.	Pt Wright Amos J.	P. Wright. Amos J ^{ex}	P. Wright, Amos J ^(SW)	Pt. Wright. Amos J. (ex)	Pt. Wright. Amos J. (ex)
		Pt Thompson, H.A.	Pt Thompson H.A.	Pt Thompson. H.A.	Pt. Thompson. H. a	Thompson. H. a	Thompson. H. a
		(Pt) Simmons, B. J.	Pt Simmons B. J.	Pt Simmons. B. J.	Pt. Simmons B. J.	Simmons B. J.	Simmons B. J.
20		(Pt) Robison, Jas L.	Pt Robison Jas L.	Benson. Stephen	Benson. Stephen	Benson. Stephen	Benson. Stephen
		Pt Thompson, H.A.	Pt Thompson H.A.	Pt Thompson. H.A.	Pt. Thompson. H. a	Thompson. H. a	Thompson. H. a
		(Pt) Simmons, B. J.	Pt Simmons B. J.	Pt Simmons. B. J.	Pt. Simmons B. J.	Simmons B. J.	Simmons B. J.
21		(Pt) Robison, Jas L.	Robison. Jas L.	Benson. Stephen	Benson. Stephen	Benson. Stephen	Benson. Stephen
	3						
10		Sims, E. L.	Sims E. L.	Sims. E. L.	Sims. E. L.	Sims E. L.	Sims. E. L.
	5						
22		Stickney, W.A.	Stickney. W.A.	Stickney W.A.	Stickney, w. a.	Stickney W. a.	Stickney W. A.
23		"	"	"	"	"	"
24		"	"	"	"	"	"

SURVEY *Blum's Re Ass Lt # 1*
 ETOWAH COUNTY — JERRY B. JONES, TAX ASSESSOR

Kyle Steind add

SECTION _____
 TOWNSHIP _____
 RANGE _____

MAP RECORDED IN
 Map Book *B* Page *77*

FORM 3 B. T. C. — ROBERTS & SON — BIRMINGHAM

LOT	BLOCK	1972	1973	1974	1975	1976	1977
1		<i>Pollock Motor Co.</i>	<i>Pollock Motor Co.</i>	<i>Pollock Motor Co.</i>	<i>Pollock Motor Co.</i>	<i>Pollock Motor Co.</i>	<i>Pollock Motor Co.</i>
2		"	"	"	"	"	"
3		"	"	"	"	"	"
4		"	"	"	"	"	"
5		"	"	"	"	"	"

SURVEY *Ralph M. Bowman Home Sect*
 ETOWAH COUNTY — JERRY B. JONES, TAX ASSESSOR *Attalla*

SECTION _____
 TOWNSHIP _____
 RANGE _____

Attalla
 MAP RECORDED IN
 Map Book *7* Page *207*

FORM 2 21, T. C. ROBERTS & SON—BIRMINGHAM

LOT	BLOCK	1972	1973	1974	1975	1976	1977
1		Winkles, Will J.	Winkles Will J.	Winkles Will J.	Winkles Will J.	Winkles Will J.	Winkles Will J.
2		Morgan James Robert Margan, James Robert Margan	Morgan James Robert Margan, James Robert Margan	Morgan James Robert Margan, James Robert Margan	Morgan James Robert Margan, James Robert Margan	Morgan James Robert Margan, James Robert Margan	Morgan James Robert Margan, James Robert Margan
3		Pence, Sue Bynum	Pence, Sue Bynum	Pence, Sue Bynum	Pence, Sue Bynum	Pence, Sue Bynum	Pence, Sue Bynum
4		Bruce, E. Jimmy	Bruce, Jimmy E.	Bruce, Jimmy E.	Bruce, E. Jimmy	Bruce, E. Jimmy	Bruce, E. Jimmy
	25'	"	25 "	25ft "	25ft "	25ft "	25ft "
5	25'	Jolley, James L.	Jolley, James L.	Jolley, James L.	Jolley, James L.	Jolley, James L.	Jolley, James L.
6		Jolley, James L.	Jolley, James L.	Jolley, James L.	Jolley, James L.	Jolley, James L.	"
	P+	"	P+ "	P+ "	P+ "	P+ "	P+ "
7		Stanfield, Bobby Jack	Stanfield, Bobby J.	Stanfield, Bobby J.	Stanfield, Bobby J.	Stanfield, Bobby J.	Stanfield, Bobby J.
8		Beason, Kenneth M.	Beason, Kenneth M.	Beason, Kenneth M.	Beason, Kenneth M.	Beason, Kenneth M.	Beason, Kenneth M.
9		"	"	"	"	"	"
10		"	"	"	"	"	"

SURVEY *Bradford Re Ass*

Schedule own ass
Lts 13-14, 15 Blk 1
ETOWAH COUNTY — JERRY B. JONES, TAX ASSESSOR
J. M. Bishop ass
Lts 5-6-7-8 Blk 1

SECTION _____
 TOWNSHIP _____
 RANGE _____

Inside City
 MAP RECORDED IN _____
 Map Book *2* Page *273*

FORM 3 B. T. C. — ROBERTS & SON — BIRMINGHAM

LOT	BLOCK	1972	1973	1974	1975	1976	1977
	1						
1		City of Gadsden	City of Gadsden	City of Gadsden	City of Gadsden	City of Gadsden	City of Gadsden
2		"	"	"	"	"	"
3		"	"	"	"	"	"
4		"	"	"	"	"	"
5		"	"	"	"	"	"
	2						
1		Bradford L.C.	Bradford L.C.	Bradford L.C.	Bradford L.C.	Bradford L.C.	Bradford L.C.
2		"	"	"	"	"	"
3		Bradford Luther C	Bradford Luther C	Bradford Luther C	Bradford Luther C	Bradford Luther C	Bradford Luther C
		$\frac{E}{2}$ "	$\frac{E}{2}$ "	$\frac{E}{2}$ "	$\frac{E}{2}$ "	$\frac{E}{2}$ "	$\frac{E}{2}$ "
4		$\frac{W}{2}$ Bradford L.C.	$\frac{W}{2}$ Bradford L.C.	$\frac{W}{2}$ Bradford L.C.	$\frac{W}{2}$ Bradford L.C.	$\frac{W}{2}$ Bradford L.C.	$\frac{W}{2}$ Bradford L.C.
5		Bradford L.C.	Bradford L.C.	Bradford L.C.	Bradford L.C.	Bradford L.C.	Bradford L.C.
6		"	"	"	"	"	"
7		"	"	"	"	"	"
8		"	"	"	"	"	"
9		"	"	"	"	"	"
10		"	"	"	"	"	"
11		"	"	"	"	"	"

SURVEY *Brabeston Hills*
 ETOWAH COUNTY — JERRY B. JONES, TAX ASSESSOR

SECTION 33
 TOWNSHIP 10
 RANGE 5

MAP RECORDED IN
 Map Book 9 Page 53

FORM 3 B. T. C. — ROBERTS & SON — BIRMINGHAM

LOT	BLOCK	1972	1973	1974	1975	1976	1977
1					Robert & Owens	See 1977 Book Warren Billy Joe	Warren, Billy Joe
2					"	"	"
3					"	Heck's Bruce & Sherry	Heck's Bruce & Sherry
4					"	"	"
5					"	Owens Robert &	Owens Robert &
		720			720	6	
7					"	Owens Robert &	Owens Robert &
8					"	"	"
9					"	"	"
10					"	"	"
11					"	"	"
12					"	"	"
13					"	"	Castner David
14					"	"	"
15					"	"	Owens Robert &
16					"	"	"
17					"	Engert John P.	Engert John P.
18					"	"	"
19					"	"	"
20					Engert John P.	"	"
21					Owens Robert	Bryson Alton	Bryson Alton
22					"	Maxwell Reed	Maxwell Reed
23					"	Owens Robert &	Owens Robert &

SURVEY Brakestone Hill
 ETOWAH COUNTY — JERRY B. JONES, TAX ASSESSOR

SECTION 33
 TOWNSHIP 18
 RANGE 5

MAP RECORDED IN
 Map Book 2 Page 63

LOT	BLOCK	1972	1973	1974	1975	1976	1977
24					Owners Robert & Betty Bush, Lloyd & Betty Dine Bush, Lloyd D ✓		
25					" Bush, W. F. Jr & Arlene Bush, W. F. Jr ✓		
26					" Hill, Wilson L & Peggy Hill, Wilson L & Peggy ✓		
27					" Carnes, Larry J & Lynn Carnes, Larry J ✓		
28					"	"	"
29					" May, Jimmy W. May, Jimmy W. ✓		
30					"	"	"
31					" Owners Robert & Betty Bush, Lloyd & Betty D ✓		
32					"	"	"
33					"	"	Caster, David ✓
34					"	"	Owners Robert & Betty Bush, Lloyd & Betty D ✓
35					"	"	"
36					"	"	"
37					"	"	"
38					"	"	" ✓
39					"	"	" ✓
40					"	"	" ✓
41					" Simmons, Barbara Simmons, Barbara ✓		
42					" Owners Robert & Betty Bush, Lloyd & Betty D ✓		
43					"	"	" ✓
44					"	"	Mc Henry, Glen ✓
45					"	"	Kitchens, Vernon & wife ✓
46					"	"	" ✓
47					"	"	" ✓
48					Kitchens, Vernon & wife Kitchens, Vernon & wife ✓		" ✓

SURVEY Trabestone Hills # 1
 ETOWAH COUNTY — JERRY B. JONES, TAX ASSESSOR

SECTION _____
 TOWNSHIP _____
 RANGE _____

MAP RECORDED IN
 Map Book I Page 78

FORM 3 B, T. C. — ROBERTS & SON — BIRMINGHAM

LOT	BLOCK	1972	1973	1974	1975	1976	1977
1						Gallagher, Billy J.	Gallagher, Billy J.
2						Owens, Robert E.	McHenry, Elmer J.
3						"	Owens, Robert E.
4						"	"
5						"	Owens, Robert E.
6						"	"
7						"	Owens, Robert E.
8						"	"
9						"	"
10						"	"
11						Gallagher, Billy J.	Gallagher, Billy J.
12						Owens, Robert E.	Owens, Robert E.
13						"	"
14						"	"
15						"	Owens, Robert E.
16						"	"
17						"	"
18						"	"
19						"	"
20						"	"
21						"	"
22						"	"
23						"	"

SURVEY Brabeston Hills #1
 ETOWAH COUNTY - JERRY B. JONES, TAX ASSESSOR

SECTION _____
 TOWNSHIP _____
 RANGE _____

MAP RECORDED IN
 Map Book _____ Page _____

FORM 3 S. T. C. - ROBERTS & SON - BIRMINGHAM

LOT	BLOCK	1972	1973	1974	1975	1976	1977
24						Owners Robert &	Owners Robert &
25						Owners Robert &	Owners Robert &
26						"	"
27						"	"
28						Surv. Charles & wife	Surv. Charles & wife
29						Surv. Charles & wife	"

SURVEY *Brentwood add*
 ETOWAH COUNTY — JERRY B. JONES, TAX ASSESSOR

Pr 2412
Mc claim Sub.

Pr SE +
 SECTION 26
 TOWNSHIP 11
 RANGE 6

Inside City
 MAP RECORDED IN
 Map Book 2 Page 175

FORM 3 B. T. C. — ROBERTS & SON — BIRMINGHAM

LOT	BLOCK	1972	1973	1974	1975	1976	1977
1		Turner, C. J.	Turner, C. J.	Turner, L. E.	Turner, L. E.	Turner, L. E. ✓	Turner, L. E.
2		Gresham, Ray + wj	Gresham, Ray + wj	Gresham, Ray	Gresham, Ray	Gresham, Ray ✓	Smith Marvin Dale
3		Roberson, Johnny A.	Roberson, Johnny A.	Roberson, Johnny A.	Roberson, Johnny A.	Roberson, Johnny A.	Roberson, Johnny A.
4		Roberson, Mrs. Lillie M.	Roberson, Mrs. Lillie M.	Roberson, Mrs. Lillie M.	Roberson, Mrs. Lillie M. ^{EX}	Roberson, Mrs. Lillie M. ^(EX)	Roberson, Mrs. Lillie M. ^(EX)
5		Lambert, Harace E. + v.	Lambert, Harace E. + v.	Lambert, Harace E.	Lambert, Harace E. + v.	Lambert, Harace E. + v.	Lambert, Harace E. + v.
6		Henson, J. T.	Henson, J. T.	Henson, J. T. (EX)	Henson, J. T. + wj ^{EX}	Henson, J. T. + wj (EX)	Henson, J. T. + wj (EX)
7		Nalen, J. J.	Nalen, J. J.	Nalen, J. J.	Nalen, J. J.	Nalen, J. J. ✓	Nalen, J. J.
8		Power, Patrick J.	Power, Patrick J.	Power, Patrick J.	Power, Patrick J.	Power, Patrick J. ✓	Power, Patrick J.
9		McBrayer, Thomas	McBrayer, Thomas	McBrayer, Thomas	McBrayer, Thomas	McBrayer, Thomas	McBrayer, Thomas
10		Martin, Joseph W.	Martin, Joseph W.	Martin, Joseph W.	Martin, Joseph W.	Martin, Joseph W.	Martin, Joseph W.
11		Fry, Billy E. + Shirley	Fry, Billy E. + Shirley	"	"	" ✓	"
12		Sutherland, J. M.	Martin, Joseph W.	"	Martin, Joseph W.	" ✓	"
13		"	"	"	"	" ✓	"
14		"	Norton, Ernest Lee	Norton, Ernest Lee	Norton, Ernest Lee	Norton, Ernest Lee	Norton, Ernest Lee
15		"	"	"	"	" ✓	"
16		Ryan, Roland M.	Ryan, Roland M.	Ryan, Roland M.	Ryan, Roland M.	Ryan, Roland M.	Ryan, Roland M.
17		"	"	"	"	" ✓	"
18		"	"	"	"	" ✓	"
19		"	"	"	"	" ✓	"
20		Sutherland, J. M.	Sutherland, J. M.	Sutherland, J. M.	Hamburger, W. W.	Hamburger, W. W.	Hamburger, W. W.
21		"	"	"	Plager, Glenn + wj	Plager, Glenn + wj	Plager, Glenn D.
22		"	"	"	Richardson, Charles	Richardson, Charles	Gibbs, Harold S.

SURVEY Brentwood Add
 ETOWAH COUNTY — JERRY B. JONES, TAX ASSESSOR

SECTION _____
 TOWNSHIP _____
 RANGE _____

MAP RECORDED IN

Map Book 2 Page 95

FORM 3 B. T. C. — ROBERTS & SON — BIRMINGHAM

LOT	BLOCK	1972	1973	1974	1975	1976	1977
23		Steele, Ray S.	Steele, Ray S.	Steele, Ray S.	Steele, Ray S.	Steele, Ray S.	Steele, Ray S.
24		Williamson, O R	Williamson, O R	Williamson, O R	Williamson, O R	Williamson, O R	Williamson, O R
25		Anderson, Robert Gene	Anderson, Robert D.	Anderson, Robert D.	Anderson, Robert D.	Anderson, Robert D.	Anderson, Robert D.
26		Donaldson, Ray & K	Donaldson, Ray & K.	Donaldson, Ray & K.	Donaldson, Ray & K.	Donaldson, Ray & K.	Donaldson, Ray & K.
27		Hendricks, Stanton E	Hendricks, Stanton E.	Hendricks, Stanton E.	Hendricks, Stanton E.	Hendricks, Stanton E.	Hendricks, Stanton E.
28		Roden, H. C.	Henson, Harold	Henson, Harold	Henson, Harold	Henson, Harold	Henson, Harold
29		Swann, Howard	Swann, Howard C.	Swann, Howard C.	Swann, Howard C.	Swann, Howard C.	Swann, Howard C.
30		Payne, Fern & Carlotta	Payne, Fern & Carlotta	Payne, Fern & C.	Payne, Fern & C.	Payne, Fern & C.	Payne, Fern & C.
31		"	"	"	"	"	"
32		Harris, Walter C + wif	Harris, Walter C + wif	Harris, Walter C + wif	Harris, Walter C + wif	Harris, Walter C + wif	Harris, Walter C + wif
33		"	"	"	"	"	"
34		Conaway, Muel + Karel <small>Louis Conaway</small>	Couch, Betty Joe	Couch, Betty Joe	Couch, Betty Joe	Couch, Betty Joe	Couch, Betty Joe
35		Sutherland, J. M.	Sutherland, J. M.	Sutherland, J. M.	Sutherland, J. M.	Sutherland, J. M.	Osborne, Jack + wif
36		"	"	"	"	"	"
37		"	"	"	"	"	"
38		"	"	"	Ashley, Hayden	Ashley, Hayden	Ashley, Hayden + wif

SURVEY Brettwood Hills

ETOWAH COUNTY — JERRY B. JONES, TAX ASSESSOR

pt 18 18 sec 18
pt 12 12 sec 19

SECTION 18+19

TOWNSHIP 12

RANGE 5

MAP RECORDED IN

Map Book 62 Page 213

FORM 3 B. T. C. — ROBERTS & SON — BIRMINGHAM

LOT	BLOCK	1972	1973	1974	1975	1976	1977
	<u>A</u>						
1		Braswell, Henry	Braswell Henry	Braswell, Henry	Brown Thomas R. E	Brown Thomas R. E	Brown Thomas R. E
2		Cathran, Thebert H.	Cathran, Shelbert B.	Cathran, Shelbert B.	Cathran, Shelbert B.	Cathran, Shelbert B.	Cathran, Shelbert B.
3		Braswell, Henry	Braswell, Henry	Braswell, Henry	Braswell, Henry	Braswell, Henry	Braswell, Henry
4		"	"	"	"	"	"
5		"	"	"	"	"	"
6		"	"	"	"	"	"
7		Cathran, Thebert H.	Cathran, Shelbert B.	Cathran, Shelbert B.	Cathran, Shelbert B.	Cathran, Shelbert B.	Cathran, Shelbert B.
8		"	"	"	"	"	"
9		Brown, Thomas R. E. & w/f	Brown, Thomas R. E. & w/f	Brown, Thomas R. E. & w/f	Brown, Thomas R. E. & w/f	Brown, Thomas R. E. & w/f	Brown, Thomas R. E. & w/f
	<u>B</u>						
1		Hallingworth, Paul H.	Hallingworth, Paul H.	Hallingworth, Paul H.	Hallingworth, Paul H.	Hallingworth, Paul H.	Hallingworth, Paul H.
2		Newsome, Daniel	"	"	"	"	"
3		Braswell, Henry	Braswell, Henry	Braswell, Henry	Braswell, Henry	Braswell, Henry	Braswell, Henry
4		"	"	"	"	"	"
5		"	"	"	"	"	"

SURVEY *Brewton's Sub of Lts 2 Blk 3*
 ETOWAH COUNTY — JERRY B. JONES, TAX ASSESSOR

SECTION _____
 TOWNSHIP _____
 RANGE _____

Inside
 MAP RECORDED IN

Map Book *D* Page *227*

FORM 200, T. C. — ROBERTS & SON — BIRMINGHAM

LOT	BLOCK	1972	1973	1974	1975	1976	1977
	<i>1</i>						
<i>1</i>		<i>Brewton, J. B.</i>	<i>Brewton J. B.</i>	<i>Brewton, J. B.</i>	<i>Brewton, J. B.</i>	<i>Brewton, J. B.</i>	<i>Brewton J. B.</i>
<i>2</i>		"	"	"	"	"	"
<i>3</i>		"	"	"	"	"	"
<i>4</i>		<i>Hall, Melvin Jr</i>	<i>Hall, Melvin Jr + inf.</i>	<i>Hall, Melvin Jr</i>	<i>Hall, Melvin Jr + inf.</i>	<i>Hall, Martha M.</i>	<i>Hall, Martha M.</i>
<i>5</i>		"	"	"	"	"	"
<i>6</i>		<i>Martin, Leola</i>	<i>Martin Leola</i>	<i>Martin, Leola</i>	<i>Martin, Leola</i>	<i>Martin Leola</i>	<i>Martin Leola</i>
<i>7</i>		<i>Brewton, Henry</i>	<i>Brewton, Henry</i>	<i>Brewton, Henry</i>	<i>Bonner Edward D.</i>	<i>Bonner, Edward D.</i>	<i>Bonner, Edward D.</i>
<i>8</i>		"	"	"	"	"	"
<i>9</i>		"	"	"	"	"	"
<i>10</i>		"	"	"	"	"	"
<i>11</i>		"	"	"	"	"	"
<i>12</i>		"	"	"	"	"	"
<i>13</i>		"	"	"	"	"	"
	<i>pt</i>	"	<i>pt</i> "	<i>pt</i> "	<i>pt</i> "	<i>pt</i> "	<i>pt</i> "
<i>14</i>	<i>(pt)</i>	<i>Robinson, Savoy</i>	<i>Robinson, Savoy</i>	<i>Robinson, Savoy</i>	<i>Erwin Floyd C.</i>	<i>Erwin Floyd C.</i>	<i>Erwin Floyd C. + inf.</i>
<i>15</i>		<i>Martin, Leola</i>	<i>Martin, Leola</i>	<i>Martin, Leola</i>	<i>Martin, Leola</i>	<i>Martin, Leola</i>	<i>Martin Leola</i>
<i>16</i>		<i>Robinson, Savoy</i>	<i>Robinson Savoy</i>	<i>Robinson, Savoy</i>	<i>Erwin, Floyd C.</i>	<i>Erwin Floyd C.</i>	<i>Erwin Floyd C. + inf.</i>
<i>17</i>		<i>Brewton, Ira</i>	<i>Brewton Ira</i>	<i>Brewton Ira</i>	<i>Brewton Ira</i>	<i>Brewton Ira</i>	<i>Brewton Ira.</i>
<i>18</i>		"	"	"	"	"	"
<i>19</i>		"	"	"	"	"	"

SURVEY *Brewton's Sub of Lots 2 & 3 Blk 3*
 ETOWAH COUNTY — JERRY B. JONES, TAX ASSESSOR *Valley Farms add*

SECTION _____
 TOWNSHIP _____
 RANGE _____

MAP RECORDED IN

Map Book *2* Page *227*

FORM 3 B. T. C. ROBERTS & SON—BIRMINGHAM

LOT	BLOCK	1972	1973	1974	1975	1976	1977
	2						
1		<i>Brewton, Ira</i>	<i>Brewton, I. B.</i>	<i>Brewton, I. B.</i>	<i>Brewton, I. B.</i>	<i>Brewton, I. B.</i>	<i>Brewton, I. B.</i>
2		<i>Robinson, Savoy</i>	<i>Robinson, Savoy</i>	<i>Robinson, Savoy</i>	<i>Brewin, Lloyd C. & w/f</i>	<i>Brewin, Lloyd C. & w/f</i>	<i>Brewin, Lloyd C. & w/f</i>
3		<i>Brewton, I. B.</i>	<i>Brewton, I. B.</i>	<i>Brewton, I. B.</i>	<i>Brewton, I. B.</i>	<i>Brewton, I. B.</i>	<i>Brewton, I. B.</i>
4		<i>Clark, James M. & w/f</i>	<i>Clark, James M. & w/f</i>	<i>Clark, James M. & w/f</i>	<i>Bonner, Edward</i>	<i>Bonner, Edward</i>	<i>Bonner, Edward</i>
5		"	"	"	"	"	"
6		"	"	"	<i>Woods, John M.</i>	<i>Woods, John M.</i>	<i>Woods, John M.</i>
7		"	"	"	"	"	"

SURVEY *Briancliff Village*
 ETOWAH COUNTY — JERRY B. JONES, TAX ASSESSOR

SE 26
 NE 26
 14-13-15
 3rd Sec 24.13
 13-13-15

SECTION 13-14
 TOWNSHIP 13
 RANGE 5

MAP RECORDED IN
 Map Book *67* Page *6*

FORM 3 S. T. C. — ROBERTS & SON — BIRMINGHAM

LOT	BLOCK	1972	1973	1974	1975	1976	1977
	<i>a</i>						
1		Hughes, Roscoe	Hughes, Roscoe	Hughes, Roscoe	Hughes, Roscoe	Hughes, Roscoe	Hughes, Roscoe
2		Honeycutt, D. E. & Kathleen	Cook, Donald + Mary	Cook, Donald + Mary	Thornton, Charles F.	Jarvis Thomas	Jarvis Thomas
3		"	"	"	"	"	"
#		No Lot					
5		Parker, Eula	Parker, Eula	Parker, Eula	Parker, Eula	Parker, Eula	Parker, Eula
6		"	"	"	"	"	"
7		Hughes, Roscoe	Hughes, Roscoe	Hughes, Roscoe	Hughes, Roscoe ⁶⁴	Hughes, Roscoe ⁽²⁴⁾	Hughes, Roscoe ⁽²⁴⁾
8		Hughes, Roscoe	Hughes, Roscoe	"	Hughes, Roscoe	Hughes, Roscoe	Hughes, Roscoe
9		"	"	"	Hughes, Roscoe	"	"
10		Lee, Melvin	Lee, Melvin	Lee, Melvin	Lee, Melvin	Lee, Melvin	Lee, Melvin
11		Spurgeon, Chas D +	Spurgeon, Chas D	Spurgeon, Chas D	Spurgeon, Chas D	Spurgeon, Chas D	Spurgeon, Chas D
12		Lee, Amos A.	Lee, L. C.	Lee, L. C.	Lee, L. C.	Lee, L. C. + wif.	Lee, L. C. + wif.
13		Duthrie, Mc Coy	Brasher, Albert	Elliott, George T.	Elliott, George T.	Elliott, George T.	Elliott, George T.
14		access Lot	access Lot	access Lot	access Lot	access Lot	access Lot
15		access Lot	access Lot	access Lot	access Lot	access Lot	access Lot
16		Lee, Carl	Lee, Carl	Lee, Carl	Couch, Beatrice J.	Couch, Beatrice J.	Couch, Beatrice J.
17		Caddell, John + Maurine	Caddell, John + m	Caddell, John + m	Caddell, John + m + Mc Clelden, Jimmy S.	Mc Clelden, Jimmy S.	Mc Clelden, Jimmy S.
18		Halsey, Wm. G + J.	Halsey, Wm. G + J.	Halsey, Wm. G + J.	Halsey, Wm. G + J.	Halsey, Wm. G + J.	Halsey, Wm. G + J.
19		Fox, J. D.	Fox, J. D.	Fox, J. D.	Fox, J. D.	Fox, J. D.	Fox, J. D.
20		Hughes, Roscoe	Hughes, Roscoe	Hughes, Roscoe	Hughes, Roscoe	Hughes, Roscoe	Hughes, Roscoe
21		Thompson, Robert A.	Thompson, Robert	Thompson, Robert	Thompson, Robert	Thompson, Robert	Thompson, Robert

SURVEY *Briarcliff Village*
 ETOWAH COUNTY — JERRY B. JONES, TAX ASSESSOR

SECTION _____
 TOWNSHIP _____
 RANGE _____

MAP RECORDED IN

Map Book *2* Page *6*

FORM 2 B. T. C. — ROBERTS & SON — BIRMINGHAM

LOT	BLOCK	1972	1973	1974	1975	1976	1977
22		Johnson, G Ray + wif	Johnson, G Ray + wif	Johnson, G Ray + wif	Johnson, G Ray + wif	Johnson, G Ray + wif	Johnson, G Ray + wif
23		"	"	"	"	"	"
24		Rodgers, Clarence E	Rodgers, Clarence E	Rodgers, Clarence E	Rodgers, Clarence E	Rodgers, Clarence E	Rodgers, Clarence E
25		Morgan, Junius Virginia	Morgan, Junius Virginia	Morgan, Junius V	Morgan, Junius V	Morgan, Junius V	Morgan, Junius V
26		Steward, Louis O	Steward, Louis O	Steward, Louis O	Steward, Louis O	Steward, Louis O	Steward, Louis O
	B						
1		Ashley, James M	Cook, Ted H	Cook, Ted H	Weldon, Michael	Weldon, Michael	Weldon, Michael
2		"	"	"	"	"	"
	C						
1		Wimpie, R E	Wimpie, R E	Wimpie, R E	Wimpie, R E	Wimpie, R E	Wimpie, R E
2		"	"	"	"	"	"
3		Thompson, Robert A	Thompson, Robert A	Thompson, Robert A	Kirkland, Jerry T	Kirkland, Jerry T	Kirkland, Jerry T
4		"	"	"	"	"	"
5		"	"	"	"	"	"
6		"	"	"	Hughes, Roscoe	Hughes, Roscoe	Hughes, Roscoe
7		Silvey, Geo M	Silvey, Geo M	Hughes, Roscoe	Hughes, Roscoe	"	Hughes, Roscoe
8		"	"	"	"	"	"
9		"	"	"	"	"	"
10		Spurgeon, Chas D	Spurgeon, Chas D	Spurgeon, Chas D	Spurgeon, Chas D	Spurgeon, Chas D	Spurgeon, Chas D
11		Guthrie, McCoy	Guthrie, McCoy	Guthrie, McCoy	Guthrie, McCoy	Guthrie, McCoy	Guthrie, McCoy
12		Thompson, Robert A	Thompson, Robert A	Thompson, Robert A	Thompson, Robert A	McClelland, Joe	McClelland, Joe

SURVEY *Briarcliff Village Sec #2*
 ETOWAH COUNTY — JERRY B. JONES, TAX ASSESSOR

SECTION _____
 TOWNSHIP _____
 RANGE _____

MAP RECORDED IN
 Map Book *22* Page *13*

LOT	BLOCK	1972	1973	1974	1975	1976	1977
<i>2.5 acs</i>	<i>8</i>	<i>Morgan, Michael Lee</i>	<i>Morgan, Michael Lee</i>	<i>Morgan, Michael L.</i>	<i>Morgan, Michael L.</i>	<i>Morgan, Michael L.</i>	<i>Morgan, Michael L.</i>
<i>2.8 acs</i>	<i>9</i>	<i>Bellew, Avery</i>	<i>Bellew, Avery</i>	<i>Bellew, Avery</i>	<i>Bellew, Avery</i>	<i>Bellew, Avery</i>	<i>Bellew, Avery</i>
<i>2.8 acs</i>	<i>10</i>	<i>Bellew, Avery</i>	<i>Bellew, Avery</i>	<i>Bellew, Avery</i>	<i>Bellew, Avery</i>	<i>Bellew, Avery</i>	<i>Bellew, Avery</i>
<i>3.4 acs</i>	<i>11</i>	<i>Hunter, Cantrell</i>	<i>Hunter, Cantrell</i>	<i>Williams, Gley M.</i>	<i>Loren, Willis & Stephen</i>	<i>Loren, Willis & Stephen</i>	<i>Loren, Willis & Stephen</i>
<i>2.5 acs</i>	<i>12</i>	<i>Lee, Amos A.</i>	<i>Lee, L. C.</i>	<i>Lee, L. C.</i>	<i>Lee, L. C.</i>	<i>Lee, L. C.</i>	<i>Lee, L. C.</i>

SURVEY *Braincliff Village Sec #3*
 ETOWAH COUNTY — JERRY B. JONES, TAX ASSESSOR

*P. 3 and
 a + B*

SECTION 13
 TOWNSHIP 13
 RANGE 5

MAP RECORDED IN
 Map Book 27 Page 27

FORM 2 B. T. C. — ROBERTS & SON—BIRMINGHAM

LOT	BLOCK	1972	1973	1974	1975	1976	1977
	<i>D</i>						
19		<i>Gautney, Harold L.</i>	<i>Gautney, Harold L.</i>	<i>Gautney, Harold L.</i>	<i>Gautney, Harold L.</i>	<i>Gautney, Harold L.</i>	<i>Gautney, Harold L.</i>
20		"	"	"	"	"	"
21		<i>Hughes, Thomas E.</i>	<i>Hughes, Thomas E.</i>	<i>Hughes, Thomas E.</i>	<i>Hughes, Thomas E.</i>	<i>Hughes, Thomas E.</i>	<i>Hughes, Thomas E.</i>
22		"	"	"	"	"	"
23		"	"	"	"	"	"
24		<i>Portwood, Gay Dan</i>	<i>Portwood, Gay Dan</i>	<i>Portwood, Gay Dan</i>	<i>Portwood, Gay Dan</i>	<i>Portwood, Gay Dan</i>	<i>Portwood, Gay Dan</i>
25		"	"	"	"	"	"
26		<i>Patrick, Ernest J.</i>	<i>Kelley, Charles R.</i>	<i>Kelley, Charles R.</i>	<i>Kelley, Charles R.</i>	<i>Kelley, Charles R.</i>	<i>Kelley, Charles R.</i>
27		<i>Kelley, Charles R.</i>	<i>Kelley, Charles R.</i>	<i>Kelley, Charles R.</i>	<i>Kelley, Charles R.</i>	"	"
28		"	"	"	"	"	"
29		"	"	"	"	"	"
30	<i>(C)</i>	<i>Jacksonville Campground</i>	<i>Jacksonville Campground</i>	<i>Cardwell, William W.</i>	<i>Reenes, Roger Larry</i>	<i>Reenes, Roger Larry</i>	<i>Reenes, Roger Larry</i>
31		"	"	"	"	"	"
32		<i>Portwood, Gay Dan</i>	<i>Portwood, Gay Dan</i>	<i>Portwood, Gay Dan</i>	<i>Allegheny Land & Dev. Co.</i>	<i>Allegheny Land & Dev. Co.</i>	<i>Allegheny Land & Dev. Co.</i>
33		<i>Allegheny Land & Dev. Co.</i>	<i>Allegheny Land & Dev. Co.</i>	<i>Allegheny Land & Dev. Co.</i>	<i>Allegheny Land & Dev. Co.</i>	"	"
34		"	"	"	"	"	"
35		"	"	"	"	"	"
36		<i>Jacobs, Loren Curtis</i>	<i>Jacobs, Loren Curtis</i>	<i>Kelley, James Earl</i>	<i>Kelley, Charles R.</i>	<i>Kelley, Charles R.</i>	<i>Kelley, Charles R.</i>
37		<i>McQuay, Thomas E.</i>	<i>McQuay, Thomas E.</i>	<i>McQuay, Thomas E.</i>	<i>McQuay, Thomas E.</i>	<i>McQuay, Thomas E.</i>	<i>McQuay, Thomas E.</i>
38		"	"	"	"	"	"

SURVEY *Briarcliff Village Sec #3*
 ETOWAH COUNTY — JERRY B. JONES, TAX ASSESSOR

SECTION _____
 TOWNSHIP _____
 RANGE _____

MAP RECORDED IN
 Map Book *26* Page *27*

FORM 3 B. T. C. ROBERTS & SON—BIRMINGHAM

LOT	BLOCK	1972	1973	1974	1975	1976	1977
39	<i>D</i>	<i>Dawson Const. Co. Inc.</i>	<i>Dawson Const. Co. Inc.</i>	<i>Dawson Const. Co. Inc.</i>	<i>Dawson Const. Co. Inc.</i>	<i>Jones, Alan Brent + wif</i>	<i>Jones, Alan Brent + wif</i>
40		<i>Kelley, Charles R. Jr.</i>	<i>Kelley Charles R. Jr.</i>	<i>Kelley Charles R. Jr.</i>	<i>Kelley Chas R. Jr.</i>	<i>Kelley Chas R Jr.</i>	<i>Kelley, Chas R. Jr.</i>
41		<i>McKee, Bobby Joe</i>	<i>Thrasher, James</i>	<i>Thrasher, James</i>	<i>Thrasher, James</i>	<i>Thrasher, James</i>	<i>Thrasher, James</i>
42		<i>Carswell, Joan C.</i>	"	"	"	"	"

SURVEY *Brancliff Village Sec # 4*
 ETOWAH COUNTY — JERRY B. JONES, TAX ASSESSOR

SECTION *13-14*
 TOWNSHIP *13*
 RANGE *5*

MAP RECORDED IN
 Map Book *21* Page *44*

FORM 20, T. C. — ROBERTS & SON — BIRMINGHAM

LOT	BLOCK	1972	1973	1974	1975	1976	1977
	<i>20</i>						
<i>3</i>		<i>Turnlin, Wm B + Don J. Wigg</i>	<i>Gregerson, Mark</i>	<i>Gregerson, Mark</i>	<i>Williams, Gerald C + Lucy</i>	<i>Williams, Gerald C + Lucy</i>	<i>Williams, Gerald C + Lucy</i>
<i>4</i>		"	"	"	"	"	"
<i>5</i>		"	"	"	"	"	"
<i>6</i>		"	"	"	"	"	"
<i>7</i>		"	"	"	"	"	"
<i>8</i>		"	"	"	"	"	"
<i>9</i>		"	"	"	"	"	"
<i>10</i>		"	"	"	"	"	"
<i>11</i>		<i>Smith, Harold</i>	<i>Smith Harold T</i>	<i>Smith Harold T</i>	<i>Smith Harold T</i>	<i>Smith Harold T</i>	<i>Smith Harold T</i>
<i>12</i>		<i>Hare, Henry P.</i>	<i>Kelly Charles R.</i>	<i>Kelly Chas R Jr.</i>	<i>Kelley Chas R Jr.</i>	<i>Kelley Chas R Jr.</i>	<i>Kelley Chas R Jr.</i>
<i>13</i>		<i>Smith, Harold</i>	<i>Smith Harold T</i>	<i>Smith Harold T</i>	<i>Smith Harold T</i>	<i>Jackson, Worley Ralan</i>	<i>Jackson, Worley Ralan</i>
<i>14</i>		<i>Carr, J. Richard</i>	<i>Carr J. Richard</i>	<i>Carr J. Richard</i>	<i>Carr, Elizabeth</i>	<i>Carr, Elizabeth</i>	<i>Carr Elizabeth</i>
<i>15</i>		"	"	"	"	"	"
<i>16</i>		"	"	"	"	"	"
<i>17</i>		<i>Holland, Cecil H.</i>	<i>Holland Cecil H</i>	<i>Holland Cecil H</i>	<i>Holland Cecil H</i>	<i>Holland Cecil H</i>	<i>Holland Cecil H</i>
<i>18</i>		"	"	"	"	"	"
	<i>E</i>						
<i>1</i>		<i>Boman, Chas F + Jas H. Whitlock</i>	<i>Boman Charles F + Whitlock James H</i>	<i>Boman Charles F + Whitlock James H</i>	<i>Boman Charles F + Whitlock James H</i>	<i>Boman Charles F + Whitlock James H</i>	<i>Boman Charles F + Whitlock James H</i>
<i>2</i>		"	"	"	"	"	"

SURVEY *Bnacliff Village Sec #4*
 ETOWAH COUNTY — JERRY B. JONES, TAX ASSESSOR

SECTION _____
 TOWNSHIP _____
 RANGE _____

MAP RECORDED IN
 Map Book *2* Page *44*

FORM 3 B. T. C. — ROBERTS & SON — BIRMINGHAM

LOT	BLOCK	1972	1973	1974	1975	1976	1977
	<i>E</i>						
3		<i>Boman Charles F + J + H</i>	<i>Boman Charles F + H</i>	<i>Boman Charles F + H</i>	<i>Boman Charles F + H</i>	<i>Boman Charles F + H</i>	<i>Boman Charles F + H</i>
4		"	"	"	"	"	"
5		<i>Haitcock James H</i>	<i>Haitcock James H</i>	<i>Haitcock James H</i>	<i>Haitcock James H</i>	<i>Haitcock James H</i>	<i>Haitcock James H</i>
6		"	"	"	"	"	"
7		<i>Boman Charles F + J + H</i>	<i>Boman Charles F + H</i>	<i>Boman Charles F + H</i>	<i>Boman Charles F + H</i>	<i>Boman Charles F + H</i>	<i>Boman Charles F + H</i>
8		"	"	"	"	"	"
9		"	"	"	"	"	"
10		"	"	"	"	"	"
11		<i>Brown Walter Allen</i>	<i>Brown Walter Allen</i>	<i>Brown Walter Allen</i>	<i>Brown Walter Allen</i>	<i>Brown Walter Allen</i>	<i>Brown Walter Allen</i>
12		<i>Ferguson Joe C + w/</i>	<i>Ferguson Joe C + w/</i>	<i>Ferguson Joe C + w/</i>	<i>Ferguson Joe C + w/</i>	<i>Ferguson Joe C + w/</i>	<i>Ferguson Joe C + w/</i>
13		"	"	"	"	"	"
14		<i>Holland Cecil H</i>	<i>Holland Cecil H</i>	<i>Holland Cecil H</i>	<i>Holland Cecil H</i>	<i>Holland Cecil H</i>	<i>Holland Cecil H</i>
15		"	"	"	"	"	"
16		"	"	"	"	"	"
17		"	"	"	"	"	"
18		<i>Kelley Charles R. Jr.</i>	<i>Kelley Charles R. Jr.</i>	<i>Kelley Charles R. Jr.</i>	<i>Kelley Charles R. Jr.</i>	<i>Kelley Charles R. Jr.</i>	<i>Kelley Charles R. Jr.</i>
19		<i>McClellan Hubert</i>	<i>McClellan Hubert</i>	<i>McClellan Hubert</i>	<i>McClellan Hubert</i>	<i>Gardner David A. J.</i>	<i>Gardner David A.</i>
20		<i>Mills William H + w/</i>	<i>Mills William H + w/</i>	<i>Mills William H</i>	<i>Mills William H</i>	<i>Mills William H</i>	<i>Mills William H + w/</i>
21		"	"	"	"	"	"

SURVEY Brookview Sub E. Gadsden
 ETOWAH COUNTY — JERRY B. JONES, TAX ASSESSOR

SECTION 10
 TOWNSHIP 12
 RANGE 6

Inside City
 MAP RECORDED IN
 Map Book 2 Page 371

FORM 208, T. C. — ROBERTS & SON — BIRMINGHAM

LOT	BLOCK	1972	1973	1974	1975	1976	1977
	1						
1		Cline, Jerry Van + wif	Cline Jerry Van + wif	Cline Jerry Van + wif	Cline Jerry Van + wif	Cline Jerry Van + wif	Cline Jerry Van + wif
2		Burgess, Robert L.	Burgess Robert L	Burgess Robert L	Burgess Robert L	Burgess Robert L	Burgess Robert L
3		Chambers, Bessie T.	Chambers Bessie T	Chambers Bessie T	Chambers Bessie T	Chambers Bessie T	Chambers Bessie T
4		Potts, Charles D.	Potts Charles D	Potts Charles D	Potts Charles D	Potts Charles D	Potts Charles D
5		Collins, Billie Joe + wif	Collins Billie Joe + wif	Collins Billie Joe + wif	Spurlberg David Perry, K.C + Oma	Perry, K.C + Oma	Perry, K.C + Oma (at)
6		Renfro, Madge N.	Renfro Madge N	Renfro Madge N	Renfro Madge N	Renfro Madge N	Renfro Madge N
7		Bradberry, C.D. + Wynell	Bradberry C.D. + Wynell	Bradberry C.D. + Wynell	Bradberry C.D. + Wynell	Bradberry C.D. + Wynell	Bradberry C.D. + Wynell
8		Beckars, D. E.	Beckars D. E	Beckars D. E	Beckars D. E	Beckars D. E	Beckars D. E
9		Christian, Jay W. + Bonnie J.	Christian Jay W + Bonnie J	Christian Jay W + Bonnie J	Christian Jay W + Bonnie J	Christian Jay W + Bonnie J	Hankins Fred W
10		Brattens, J. P.	Brattens J. P	Brattens J. P	Brattens J. P	Brattens J. P	Brattens J. P
11		Smith, I. Helma D.	Sewell Larry G	Sewell Larry G	Sewell Larry G	Sewell Larry G	Sewell Larry G
12		Simmons, Raymond	Simmons Raymond	Simmons Raymond	Simmons Raymond	Simmons Raymond	Simmons Raymond
13		Barkley, Paul G.	Barkley Paul G	Barkley Paul G	Barkley Paul G	Barkley Paul G	Barkley Paul G
14		Wilson, Woodrow	Wilson Woodrow	Wilson Woodrow	Wilson Woodrow	Wilson Woodrow	Wilson Woodrow
15		Riley, Timothy Gay	Riley Timothy Gay	Riley Timothy Gay	Riley Timothy Gay	Riley Timothy Gay	Gilbreath Benny L
16		Crowder, Calvin Ray	Crowder Calvin Ray	Crowder Calvin Ray	Crowder Calvin Ray	Crowder Calvin Ray	Crowder Calvin Ray
	2						
1		Cook, Thomas E. + wif	Cook Thomas E + wif	Cook Thomas E	Grigby William B	Grigby William B	Grigby William B
2		Morgan, Ronald Wayne	Morgan Ronald Wayne	Morgan Ronald Wayne	Morgan Ronald Wayne	Morgan Ronald Wayne	Morgan Ronald Wayne
3		Ragsdale, A. A.	Ragsdale A. A	Ragsdale A. A	Ragsdale A. A	Ragsdale A. A	Ragsdale A. A
4		Powell, Homer	Smith Marion T	Smith Marion T	Smith Marion T	Smith Marion T	Smith Marion T
5		Harper, Marcel G.	Harper Marcel G	Harper Marcel G	Harper Marcel G	Harper Marcel G	Harper Marcel G

SURVEY *Brookview Sub E. Gadsden*
 ETOWAH COUNTY — JERRY B. JONES, TAX ASSESSOR

SECTION _____
 TOWNSHIP _____
 RANGE _____

MAP RECORDED IN
 Map Book *C* Page *371*

FORM 3 B. T. C. — ROBERTS & SON — BIRMINGHAM

LOT	BLOCK	1972	1973	1974	1975	1976	1977
	<i>4</i>						
<i>1</i>		<i>Lacks, B.W.</i>	<i>Lacks, B.W.</i>	<i>Aubin, Henry L.</i>	<i>Hallingworth, Ronald</i>	<i>Hallingworth, Ronald</i>	<i>Hallingworth, Ronald</i>
<i>2</i>		<i>Jones, Ronald Mays</i>	<i>Jones, Ronald Mays</i>	<i>Jones, Ronald Mays</i>	<i>Jones, Ronald Mays</i>	<i>Jones, Ronald Mays</i>	<i>Aubin, Henry L & Ruby</i>
<i>3</i>		<i>Counselman, N.</i>	<i>Counselman N.</i>	<i>Bonner, Jack</i>	<i>Bonner, Jack</i>	<i>Bonner, Jack</i>	<i>Old Southern Life Ins Co</i>
<i>4</i>		<i>Pentecost, L.C.</i>	<i>Pentecost, L.C.</i>	<i>Pentecost, L.C.</i>	<i>Pentecost, L.C.</i>	<i>Pentecost, L.C.</i>	<i>Pentecost, L.C.</i>
<i>5</i>		<i>Dickson, Harlow D & Dora D.</i>	<i>Dickson, Harlow D & Dora D.</i>	<i>Dickson, Harlow D & Dora D.</i>	<i>Dickson, Harlow D.</i>	<i>Dickson, Harlow D.</i>	<i>Dickson, Harlow D.</i>
<i>6</i>		<i>Tomlinson, Chas E.</i>	<i>Tomlinson, Chas E.</i>	<i>Tomlinson, Chas E.</i>	<i>Tomlinson, Chas E.</i>	<i>Tomlinson, Chas E.</i>	<i>Tomlinson, Chas E.</i>
	<i>5</i>						
<i>1</i>		<i>Realty Inv. Co.</i>	<i>Realty Inv. Co.</i>	<i>Realty Inv. Co.</i>	<i>Realty Inv. Co.</i>	<i>Realty Inv. Co.</i>	<i>Abridge, Anne Mae</i>
<i>2</i>		<i>Rials, Carl</i>	<i>Rials, Carl</i>	<i>Rials, Carl</i>	<i>Rials, Carl</i>	<i>Rials, Carl</i>	<i>Rials, Carl</i>
<i>3</i>		<i>Clouse, James E & WJ</i>	<i>Clouse, James E & WJ</i>	<i>Brooks, Craig & WJ</i>	<i>Brooks, Craig & WJ</i>	<i>Brooks, Craig & WJ</i>	<i>Brooks, Craig & WJ</i>
<i>4</i>		<i>Stewart, Billy Ray</i>	<i>Stewart, Billy Ray</i>	<i>Stewart, Billy Ray</i>	<i>Stewart, Billy Ray</i>	<i>Stewart, Billy Ray</i>	<i>Stewart, Billy Ray</i>
<i>5</i>		<i>Counselman, N.</i>	<i>Counselman, N.</i>	<i>Vinyard, Elizabeth</i>	<i>Vinyard, Elizabeth</i>	<i>Vinyard, Elizabeth</i>	<i>Vinyard, Elizabeth</i>

SURVEY Broadview Meadows
 ETOWAH COUNTY — JERRY B. JONES, TAX ASSESSOR

SECTION _____
 TOWNSHIP _____
 RANGE _____

MAP RECORDED IN

Map Book E Page 151

FORM 3 S. T. C. — ROBERTS & SON — BIRMINGHAM

LOT	BLOCK	1972	1973	1974	1975	1976	1977
	2						
23		Clay, Jerry m.	Clay Jerry w.	Clay Jerry w.	Clay Jerry w.	Clay Jerry w.	Clay Jerry w.
24		Bowlin, M. V.	Bowlin, M. V.	Bowlin, M. V.	Bowlin, M. V.	Bowlin, M. V.	Bowlin, M. V.
25		"	"	"	"	"	"
26		"	"	"	"	"	"
	3						
1		Teal, Oscar L	Teal Oscar L + f	Teal Oscar L + f	Teal Oscar L + f	Teal Oscar + Frances	Teal Oscar + Frances
2		Smith, W. H.	Smith W. H.	Smith, W. H.	Smith, W. H.	Smith, W. H.	Smith W. H.
3		Hall, Bradley R + w	Hall, Bradley R + w	Hall, Bradley R + w	Hall, Bradley R + w	Hall, Bradley R + w	Hall, Bradley R + w
4		Evans, J. P.	Evans, J. P.	Evans, J. P.	Evans, J. P.	Evans, J. P.	Evans, J. P.
5		Basson, Steve + Edna	Basson, Steve + Edna	Basson, Steve + E	Basson, Steve + E	Basson Steve + E	Basson, Steve + E
6		Jeffries, Mary C.	Jeffries, Mary C.	Jeffries, Mary C.	Jeffries Mary C ^(ex)	Jeffries, Mary C ^(ex)	Jeffries, Mary C
7		Gidley, J. J.	Gidley J. J.	Gidley, J. J.	Gidley, J. J.	Gidley, J. J.	Gidley, J. J.
8		Harris, C. L. Jr	Harris C. L. Jr.	Harris C. L. Jr.	Harris C. L. Jr.	Harris C. L. Jr.	Harris C. L. Jr.
9		Clayton, Jerry L.	Clayton Jerry L.	Clayton, Jerry L.	Clayton, Jerry L.	Clayton, Jerry L.	Clayton Jerry L.
10		Brothers, Bill R.	Brothers Bill R.	Brothers, Bill R.	Brothers Bill R.	Brothers Bill	Brothers Bill R.
11		"	"	"	"	"	"
12		Bradley, Roy W.	Bradley Roy w.	Bradley Roy w.	Bradley Roy w.	Bradley Roy w.	Bradley, Roy w.
13		Rogers, Carl D.	Rogers Carl D.	Rogers, Carl D.	Rogers, Carl D.	Rogers, Carl D.	Rogers, Carl D.
14		Simmons, Kenneth	Simmons, Kenneth	Simmons, Kenneth	Simmons, Kenneth	Simmons, Kenneth	Simmons, Kenneth
15		Story, Kyle	Story Kyle	Story Kyle	Story Kyle	Story, Kyle	Story, Kyle.
16		Martin, Billie J + w	Martin Billie J + w	Martin Billie J + w	Martin Billie J + w	Martin, Billie J + w	Martin Billie J + w
17		Hood, Oscar T + w	Hood, Oscar T + w	Hood, Oscar T + w	Hood, Oscar T + w	Hood Oscar T + w	Hood, Oscar T. + w

SURVEY *Broadview Meadows*
 ETOWAH COUNTY — JERRY B. JONES, TAX ASSESSOR

SECTION _____
 TOWNSHIP _____
 RANGE _____

MAP RECORDED IN
 Map Book *E* Page *151*

FORM 3 0. T. C. — ROBERTS & SON — BIRMINGHAM

LOT	BLOCK	1972	1973	1974	1975	1976	1977
	<i>3</i>						
<i>18</i>		<i>Brothers, Bill R.</i>	<i>Brothers Bill R.</i>	<i>Brothers Bill R.</i>	<i>Brothers Bill R.</i>	<i>Brothers Bill R.</i>	<i>Brothers Bill R.</i>
<i>19</i>		<i>Kulavich, P.P.</i>	<i>Kulavich P.P.</i>	<i>Kulavich P.P.</i>	<i>Kulavich P.P.</i>	<i>Kulavich P.P.</i>	<i>Kulavich P.P.</i>
<i>20</i>		<i>"</i>	<i>"</i>	<i>"</i>	<i>"</i>	<i>"</i>	<i>"</i>
<i>21</i>		<i>Gordon, Raymond + w/</i>	<i>Gordon, Raymond + w/</i>	<i>Gordon, Raymond (et)</i>	<i>Gordon, Raymond (ex)</i>	<i>Gordon, Raymond (et)</i>	<i>Gordon, Raymond (et)</i>
<i>22</i>		<i>Conner, Ernest G Jr.</i>	<i>Conner, Ernest G Jr.</i>	<i>Conner, Ernest G Jr.</i>	<i>Conner, Ernest G Jr.</i>	<i>Conner, Ernest G Jr.</i>	<i>Conner, Ernest G Jr.</i>
<i>23</i>		<i>Chapman, Joe.</i>	<i>Chapman, Joe.</i>	<i>Chapman, Joe.</i>	<i>Chapman, Joe.</i>	<i>Chapman, Joe.</i>	<i>Chapman, Joe.</i>
<i>24</i>		<i>Meeks, Woodrow L + Mary</i> <i>1/2 Meeks</i>	<i>Meeks, Woodrow L + Mary</i>	<i>Meeks, Woodrow L</i>	<i>Meeks, Woodrow L</i>	<i>Meeks, Woodrow L + M.</i>	<i>Meeks, Woodrow L + M.</i>

SURVEY *Brock Hills 1st add*
 ETOWAH COUNTY — JERRY B. JONES, TAX ASSESSOR

SECTION _____
 TOWNSHIP _____
 RANGE _____

MAP RECORDED IN
 Map Book *G* Page *359*

FORM 5, B. T. C. — ROBERTS & SON — BIRMINGHAM

LOT	BLOCK	1972	1973	1974	1975	1976	1977
	<i>A</i>						
1		<i>Tomnie, Archie R. & w/f</i>	<i>Tomnie Archie R. & w/f</i>	<i>Tomnie Archie R. & w/f</i>	<i>Tomnie Archie R. & w/f</i>	<i>Tomnie Archie R. & w/f</i>	<i>Tomnie Archie R. & w/f</i>
2		"	"	"	"	" ✓	"
3		<i>Barnes, J. J.</i>	<i>Barnes, J. J.</i>	<i>Barnes, J. J.</i>	<i>Barnes, J. J.</i>	<i>Barnes, J. J.</i>	<i>Simi Robert & w/f</i>
4		<i>Streip, Kay Ellen</i>	<i>Streip Kay Ellen</i>	<i>Streip Kay Ellen</i>	<i>Streip Kay Ellen</i>	<i>Streip Kay Ellen</i>	<i>Streip Kay Ellen</i>
5		<i>Brown, John A. & w/f</i>	<i>Brown John A. & w/f</i>	<i>Brown John A. & w/f</i>	<i>Brown John A. & w/f</i>	<i>Brown John A. & w/f</i>	<i>Brown John A. & w/f</i>
6		"	"	"	"	" ✓	"
7		<i>Lazaway, Roy V.</i>	<i>Lazaway Roy V.</i>	<i>Lazaway Roy V.</i>	<i>Lazaway Roy V.</i>	<i>Lazaway Roy V.</i>	<i>Lazaway Roy V.</i>
8		"	"	"	"	" ✓	"
9		<i>Tomnie, Archie R. & w/f</i>	<i>Tomnie Archie R. & w/f</i>	<i>Tomnie Archie R. & w/f</i>	<i>Tomnie Archie R. & w/f</i>	<i>Tomnie Archie R. & w/f</i>	<i>Tomnie Archie R. & w/f</i>
10		"	"	"	"	" ✓	"
11		<i>Tomnie, Archie R. & w/f</i>	"	"	"	"	"
12		"	"	"	"	" ✓	"
13		<i>Browder, Robert M.</i>	<i>Browder Robert M.</i>	<i>Browder Robert M.</i>	<i>Browder Robert M.</i>	<i>Browder Robert M.</i>	<i>Browder Robert M.</i>
14		<i>Lyzons, Jan</i>	<i>Tomnie Archie R. & w/f</i>	<i>Tomnie Archie R. & w/f</i>	<i>Tomnie Archie R. & w/f</i>	<i>Tomnie Archie R. & w/f</i>	<i>Tomnie Archie R. & w/f</i>
15		"	"	"	"	" ✓	"
16		<i>Tomnie, Archie R. & w/f</i>	<i>Tomnie Archie R. & w/f</i>	"	"	" ✓	"
17		"	"	"	"	" ✓	"
	<i>B</i>						
1		<i>Kaylor, Rosa Mae</i>	<i>Kaylor Rosa Mae</i>	<i>Kaylor Rosa Mae</i>	<i>Kaylor Rosa Mae</i>	<i>Kaylor Rosa Mae</i>	<i>Freeman Melvin</i>
2		<i>Keeling, William W.</i>	<i>Keeling William W.</i>	<i>Keeling William W.</i>	<i>Keeling William W.</i>	<i>Keeling William W.</i>	<i>Keeling William W.</i>
3		<i>Ester, Edwin H.</i>	<i>Ester Willie Jo</i>	<i>Ester Willie Jo</i>	<i>Ester Willie Jo</i>	<i>Ester Willie Jo</i>	<i>Ester Willie Jo</i>
4		"	"	"	"	" ✓	"

SURVEY Brock Hills 1st add
 ETOWAH COUNTY — JERRY B. JONES, TAX ASSESSOR

SECTION _____
 TOWNSHIP _____
 RANGE _____

MAP RECORDED IN

Map Book 8 Page 359

FORM 3 B. T. C. — ROBERTS & SON — BIRMINGHAM

LOT	BLOCK	1972	1973	1974	1975	1976	1977
	B						
5		Estes, Edwin H.	Estes Willie Jr	Estes Willie Jr	Estes Willie Jr	Estes Willie Jr	Estes Willie Jr
6		"	"	"	"	" ✓	"
8		"	"	"	"	" ✓	"
9		"	"	"	"	" ✓	"
10		Hincy, Charles L.	Hincy, Charles L.	Floyd, R. G.	Floyd, R. G.	Floyd, R. G. ✓	Floyd, R. G.
11		Beggs, Billie L.	Beggs Billie L.	Beggs, Billie L.	Beggs, Billie L.	Beggs, Billie L. ✓	Beggs, Billie L.
12		Alford, Perry Mason & Elvira	Alford Perry M & E.	Alford, Perry M & E.	Alford, Perry M & E.	Alford Perry M & E. ✓	Alford, Perry M & E.
13		"	"	"	"	" ✓	"
14		Alford, Perry Mason & Elvira	"	"	"	" ✓	"
15		Thompson Jean Tidwell	Thompson, Jean Tidwell	Thompson, Jean T.	Thompson, Jean T.	Thompson, Jean T. ✓	Thompson, Jean T.
16		Stephens, Howard R.	Clepton Wm. R.	Coker, Robert L.	Coker, Robert L.	Coker, Robert L. ✓	Coker, Robert L. & a
17		Massey, L. D.	Massey, L. D.	Massey, L. D.	Massey, L. D.	Massey, L. D. ✓	Massey, L. D.
18		Browder, Robert M.	Browder, Robert M.	Browder, Robert M.	Browder, Robert M.	Browder, Robert M. ✓	Browder, Robert M.
19		Stanford, Selton	Stanford Selton	Stanford Selton	Stanford Selton	Stanford Selton ✓	Stanford, Selton
20		"	"	"	"	" ✓	"
21		"	"	"	"	" ✓	"
22		Robinson, C. B.	Robertson, Billy A.	Robertson, Billy A.	Robertson, Billy A.	Robertson, Billy A. ✓	Robertson, Billy A.
23		"	Alford, H. Lee & R. Cross, Mickey	Cross, Mickey	Cross, Mickey	Cross, Mickey ✓	Cross, Mickey
24		Alford, Thomas B Jr	Alford, Thomas B Jr	Alford, Thomas B Jr	Alford, Thomas B Jr	Alford, Thomas B Jr ✓	Alford, Thomas B
25		Templeton, C. D.	Templeton C. D.	Templeton, C. D.	Aenson, Harold	Aenson, Harold ✓	Aenson, Harold
26		"	"	"	"	" ✓	"

SURVEY *Brock Hills 2nd add*
 ETOWAH COUNTY — JERRY B. JONES, TAX ASSESSOR

SECTION _____
 TOWNSHIP _____
 RANGE _____

MAP RECORDED IN
 Map Book *G* Page *399*

FORM 3 B. T. C.— ROBERTS & SON—BIRMINGHAM

LOT	BLOCK	1972	1973	1974	1975	1976	1977
22		Mitchell, Leonard	Mitchell, Leonard	Mitchell, Leonard	Mitchell, Leonard	Mitchell, Leonard	Mitchell, Leonard
23		"	"	"	"	"	"
24		Bishop, Frank & Jane	Dobbs, Marvin & Co	Dobbs, Marvin & Co	Dobbs, Marvin & Co	Dobbs, Marvin & Co	Dobbs, Marvin & Co
25		"	"	"	"	"	"
26		Copeland, Wayne Etn	Copeland Wayne Etn Land + Merg. Inv. Co.	Smith, Bill	Smith, Bill	Smith, Bill	Smith, Bill
27		Osborne, Billy G.	Osborne, Billy G.	Osborne, Billy G.	Owens, Bert	Burb. Ronald & Gregory D.	Burb. Ronald & Gregory D.
28		"	"	"	"	"	"
29		"	"	"	"	"	"
30		"	"	"	"	"	"
31		Copeland, Wayne Etn	Copeland, Wayne Etn Land + Merg. Inv. Co.	McNeebin, Inogen & Louis D.	McNeebin, Inogen & Louis D.	McNeebin, Inogen & Louis D.	McNeebin, Inogen & Louis D.
32		"	"	"	"	"	Boston, Donald & Marcelyn
33		Bims, Cary	Simis, Carey	Simis, Kerry Paul	Simis, Kerry Paul	Simis, Kerry Paul	Simis, Kerry Paul
34		"	"	"	"	"	"
35		Martin, Bobby Jones	Watson, Johnny	Watson, Johnny	Watson, Johnny	Faraker, J.C. (Jesse)	Faraker, J.C. (Jesse)
36		"	"	"	"	"	"
37		Roach, Herschel	Roach, Herschel	Roach, Herschel	Burgess, Collins & W. P.	Burgess, Collins & W. P.	Burgess, Collins & W. P.
38		"	"	"	"	"	"
39		Copeland, Wayne Etn	Copeland, Wayne Etn Land + Merg. Inv. Co.	McCarver, Ray W.	McCarver, Ray W.	McCarver, Ray W.	McCarver, Ray W.
40		"	"	Pentecost, Larry D. & P.	Pentecost, Larry D. & P.	Pentecost, Larry D. & P.	Pentecost, Larry D. & P.
41		"	"	Porter, Ware M.	Porter, Ware M.	Porter, Ware M.	Porter, Ware M.

SURVEY *Brock Hills 2nd add*
 ETOWAH COUNTY — JERRY B. JONES, TAX ASSESSOR

SECTION _____
 TOWNSHIP _____
 RANGE _____

MAP RECORDED IN
 Map Book *S* Page *399*

FORM 3 B. T. C. — ROBERTS & SON — BIRMINGHAM

LOT	BLOCK	1972	1973	1974	1975	1976	1977
42		<i>Copeland, Wayne Etals</i>	<i>Copeland Wayne Etals</i>	<i>Land + Marty, Inc. Co</i>	<i>Hanks James E.</i>	<i>Hanks James E.</i>	<i>Hanks James E.</i>
43		"	"	"	"	" ✓	"
44		"	"	"	"	" ✓	"
45		"	"	"	<i>Beard Mike</i>	<i>Beard Mike</i>	<i>Beard Mike</i>
46		<i>Perry James E</i>	<i>Perry James E</i>	<i>Perry James E</i>	<i>Perry James E</i>	<i>Stephens Judy Ann</i>	<i>Stephens Judy Ann</i>
47		"	"	"	"	" ✓	"
48		<i>White Lynell</i>	<i>White Lynell</i>	<i>White Lynell</i>	<i>White Lynell</i>	<i>White Lynell</i>	<i>White Lynell</i>
49		"	"	"	"	" ✓	"
50		<i>Copeland, Wayne Etals</i>	<i>Security Homeowners</i>	<i>Security Homeowners</i>	<i>Security Homeowners</i>	<i>Hankins Langst Ray Jack</i>	<i>Hankins Langst Ray Jack</i>
51		"	<i>Copeland Wayne Etals</i>	<i>Land + Marty, Inc. Co</i>	<i>Carr J Richard</i>	<i>Carr J Richard</i>	<i>Carr J Richard</i>
52		"	"	"	"	" ✓	"
53		"	"	"	"	" ✓	"
54		<i>Farabee Jesse C Jr</i>	<i>Farabee Jesse C Jr</i>	<i>Parber Harry</i>	<i>Parber James Harry</i>	<i>Parber James H.</i>	<i>Parber James H</i>
55		<i>Copeland, Wayne Etals</i>	<i>Copeland, Wayne Etals</i>	<i>Land + Marty, Inc. Co</i>	<i>Mage J'ada Wilcox</i>	<i>Mage J'ada Wilcox</i>	<i>Mage J'ada Wilcox</i>
56		<i>Beggs J.T.</i>	<i>Beggs J.T.</i>	<i>Beggs J.T.</i>	<i>Beggs J.T.</i>	<i>Beggs J.T.</i>	<i>Beggs J.T.</i>
57		<i>The Gadsden Corp</i>	<i>The Gadsden Corp</i>	<i>The Gadsden Corp</i>	<i>Vail Lewis N.</i>	<i>Vail Lewis N.</i>	<i>Vail Lewis N.</i>
58		"	"	"	"	" ✓	"
59		<i>Morris William J + wif</i>	<i>Morris Wm J + wif</i>	<i>Morris Wm J + wif</i>	<i>Morris Wm J + wif</i>	<i>Morris Wm J + wif</i>	<i>Morris Wm J + wif</i>
60		<i>Copeland, Wayne Etals</i>	<i>Copeland Wayne Etals</i>	<i>Land + Marty, Inc. Co</i>	<i>Warren Neuman</i>	<i>Warren Neuman</i>	<i>Warren Neuman</i>
61		"	"	"	"	" ✓	"
62		<i>Farabee, J.C. (Jr)</i>	<i>Farabee J.C. (Jr)</i>	<i>Street Jerry</i>	<i>Street Jerry</i>	<i>Street Jerry</i>	<i>Farabee Jesse C Jr.</i>

SURVEY Brock Hills 2nd add
 ETOWAH COUNTY — JERRY B. JONES, TAX ASSESSOR

SECTION _____
 TOWNSHIP _____
 RANGE _____

MAP RECORDED IN
 Map Book 4 Page 399

FORM 3 B. T. C. — ROBERTS & SON—BIRMINGHAM

LOT	BLOCK	1972	1973	1974	1975	1976	1977
63		Farabee, J.C. (Jesse)	Farabee, J.C. (Jesse)	Farabee Jesse C. Jr.	Farabee Jesse C. Jr.	Farabee Jesse C. Jr.	Farabee Jesse C. Jr.
64		"	"	"	"	"	"
65		"	"	Farabee J.C. (Jesse)	Farabee J.C. (Jesse)	Farabee J.C. (Jesse)	Farabee Jesse C. Jr.
66		"	"	"	"	"	Farabee, J.C. (Jesse)
67		"	"	"	"	"	"
68		"	"	"	"	"	"
69		"	"	"	"	"	"
70		"	"	"	"	"	"
71		"	"	"	"	"	"
72		"	"	"	"	"	"
73		Capeland, Wayne Etals	Capeland Wayne Etals	Land + Mortg. Inv. Co.	Farabee Jesse C. Jr.	Farabee Jesse C. Jr.	Farabee Jesse C. Jr.
74		"	"	"	"	"	"
75		"	"	"	Land + Mortgage Inv. Co. (C)	Land + Mortgage Inv. Co. (C)	Land + Mortgage Inv. Co. (C)
76		"	"	"	Smith, Bill	Smith, Bill	Smith, Bill
77		"	"	Porter, Ware M.	Porter, Ware M.	Porter, Ware M.	Porter, Ware M.
78		"	"	"	"	"	"
79		"	"	"	"	"	"
80		"	"	"	"	"	"
81		"	"	Land + Mortg. Inv. Co.	Land + Mortgage Inv. Co. (C)	Land + Mortgage Inv. Co. (C)	Land + Mortgage Inv. Co. (C)
82		Campbell, W. Ray	Campbell, M. Ray	Campbell M. Ray	Campbell M. Ray	Campbell, M. Ray	Campbell M. Ray
83		"	"	"	"	"	"

SURVEY *Brock Hill 2nd add*
 ETOWAH COUNTY — JERRY B. JONES, TAX ASSESSOR

SECTION _____
 TOWNSHIP _____
 RANGE _____

MAP RECORDED IN
 Map Book *D* Page *399*

FORM 3 0. T. C. — ROBERTS & SON—BIRMINGHAM

LOT	BLOCK	1972	1973	1974	1975	1976	1977
84		Campbell, W. Ray	Campbell, M. Ray	Campbell, M. Ray	Campbell, M. Ray	Campbell, M. R. ✓	Campbell, M. R.
85		"	"	H. Campbell, Jeannie	H. Allison, Jeannie	H. Allison, Jeannie ✓	H. Allison, Jeannie
86		"	"	"	"	" ✓	"
87		"	"	"	"	" ✓	"
88		Helms, Carl	Helms, Carl E.	Helms, Carl E.	Helms, Carl E.	Helms, Carl E. ✓	Helms, Carl E.
89		Copeland, Wayne E. & W.	Copeland, Wayne E. & W.	Small, Henry F.	Small, Henry F.	Small, Henry F. ✓	Small, Henry F.
90		Small, Henry F.	Small, Henry F.	Small, Henry F.	"	" ✓	"
91		Morris, William J. & W.	Morris, Wm. J. & W.	Morris, Wm. J. & W.	Morris, Wm. J. & W.	Morris, Wm. J. & W. ✓	Morris, Wm. J. & W.
92		Chapman, James R. & W.	Chapman, James R. & W.	Chapman, James R.	Chapman, James R.	Chapman, James R. ✓	Chapman, James R.
93		Fleming, J. R. & W.	Johns, James E.	Johns, James E.	Johns, James E.	Johns, James E. ✓	Johns, James E.
94		Frachisier, Glen D. & W.	Frachisier, Glen D.	Frachisier, Glen D.	Frachisier, Glen D.	Frachisier, Glen D. ✓	Frachisier, Glen D.
95		Jordan, Bernard L.	"	"	"	" ✓	Frachisier, Glen D.
96		Messer, H. L.	Messer, H. L.	Messer, H. L.	Messer, H. L.	Messer, H. L. ✓	Messer, H. L.
97		"	"	"	"	" ✓	"
98		Young, Gary Dale	Young, Gary Dale	Young, Gary Dale	Young, Gary Dale	Young, Gary Dale ✓	Young, Gary Dale
99		"	"	"	"	" ✓	"
100		Copeland, Wayne E. & W.	Copeland, Wayne E. & W.	Land + Mortgage Inv. Co.	Land + Mortgage Inv. Co.	Land + Mortgage Inv. Co. ✓	Land + Mortgage Inv. Co.
101		"	"	"	"	" ✓	"
102		Swindall, Allen	Coffey, James L. & M.	Coffey, James L. & M.	Coffey, James L. & M.	Coffey, James L. & M. ✓	Coffey, James L. & M.
103		"	"	"	"	" ✓	"
104		Helms, Carl	Helms, Carl E.	Helms, Carl E.	Helms, Carl E.	Helms, Carl E. ✓	Helms, Carl E.

SURVEY Brock Hills 2nd add
 ETOWAH COUNTY — JERRY B. JONES, TAX ASSESSOR

SECTION _____
 TOWNSHIP _____
 RANGE _____

MAP RECORDED IN
 Map Book 8 Page 399

FORM 3 S. T. C. — ROBERTS & SON — BIRMINGHAM

LOT	BLOCK	1972	1973	1974	1975	1976	1977
105		Helms, Carl	Helms, Carl &	Helms, Carl &	Helms, Carl &	Helms, Carl &	Helms, Carl &
106		"	"	"	"	" ✓	"
107		Campbell, W. Ray	Campbell, M. Ray	Campbell, Jeannie	Alison, Jeannie	Alison, Jeannie	Alison, Jeannie
108		"	"	"	"	" ✓	"
109		Taylor, Homer & wif	Taylor, Homer & wif	Taylor, Homer & wif	Taylor, Homer & wif	Head, Wayland	Head, Wayland
110		" " "	"	"	"	" ✓	"
111		Martin, Bobby James	Watson, Johnny	Watson, Johnny	Watson, Johnny	Emanuel Dept. Church	Emanuel Dept. Church
112		Copeland, Wayne & trs	Copeland, Wayne & trs	Land + Martz, Inc. Co	Landford, Charles D.	Landford, Charles D.	Landford, Charles D.
113		Holland, Bennie M.	Holland, Bennie M.	Holland, Bennie M.	Holland, Bennie M.	Holland, Bennie M.	Holland, Bennie M.
114		"	"	"	"	"	Holland, Bennie M.
115		Kitchens, Elizabeth A	Kitchens, Elizabeth	Kitchens, Elizabeth	Kitchens, Joseph L. & E.	Kitchens, Joseph L. & E.	Kitchens, Joseph L. & E.
116		"	"	"	"	" ✓	"
117		Farabee, J. C. (Jesse)	Farabee, J. C. (Jesse)	Farabee, J. C. (Jesse)	Farabee, J. C. (Jesse)	Farabee, J. C. (Jesse)	Farabee, J. C. (Jesse)
118		"	"	"	"	" ✓	"
119		"	"	"	"	" ✓	"
120		"	"	"	"	" ✓	"
121		"	"	"	"	"	League, Robert Wayne
122		"	"	"	"	" ✓	Farabee, J. C. (Jesse)
123		"	"	"	"	" ✓	"
124		"	"	"	"	" ✓	"
125		"	"	"	"	" ✓	"

SURVEY Brock Hills 2nd add
 ETOWAH COUNTY — JERRY B. JONES, TAX ASSESSOR

SECTION _____
 TOWNSHIP _____
 RANGE _____

MAP RECORDED IN
 Map Book 8 Page 399

FORM 3 B. T. C. ROBERTS & SON—BIRMINGHAM

LOT	BLOCK	1972	1973	1974	1975	1976	1977
126		Farabee, J.C. (Jesse)	Warren, Neuman + wif	Warren, Neuman + wif	Warren, Neuman + wif	Warren, Neuman + wif	Warren, Neuman + wif
127		"	Farabee, J.C. (Jesse)	"	"	"	"
128		Copeland, Wayne Estes	Copeland Wayne Estes	"	"	"	"
129		"	"	Land + Marty Ins Co	Warren, Neuman D.	"	"
130		"	"	"	Owen Charles Wayne	Owen, Charles Wayne	Owen, Charles Wayne
131		"	"	"	"	"	"
132		"	"	"	"	"	"
133		"	"	"	Burger, C. E.	Burger, C. E.	Burger, C. E.
134		White, Lynell	White, Lynell	White, Lynell	White, Lynell	White, Lynell	White, Lynell
135		Gray, Ansell	Gray, Ansell	Gray, Ansell	Gray, Ansell	Gray, Ansell	Head Wayland
136		Gray, Ansell	"	"	"	"	"
137		Copeland, Wayne Estes	Copeland Wayne Estes	Land + Marty Ins Co	Alford Thomas B.	Alford Thomas B.	Alford Thomas B.
138		"	"	"	Moore Ray + wif	Moore, Ray + wif	Moore, Ray + wif
139		"	"	"	Dunnington, Raymond	Dunnington, Raymond	Walker, Ira L.
140		Roberts Raymond	Roberts Raymond	Roberts Raymond	Roberts Raymond	Roberts Raymond	Roberts Raymond
141		"	"	"	"	"	"
142		Roberts Robert L.	Roberts Robert L.	Roberts Robert L.	Roberts Robert L.	Roberts Robert L.	Roberts Robert L.
143		"	"	"	"	"	"
144		Farabee, J.C. (Jesse)	Farabee, J.C. (Jesse)	Farabee, J.C. (Jesse)	Farabee, J.C. (Jesse)	Farabee, J.C. (Jesse)	Farabee, J.C. (Jesse)
145		Copeland, Wayne Estes	Copeland Wayne Estes	Land + Marty Co	Blackwood, James D.	Blackwood James D.	Blackwood James D.
146		Griffith, Ronald	Griffith Ronald	Willard, Larry W.	Willard Larry W.	Willard Larry W.	Willard, Larry W.
147		"	"	"	"	"	"

SURVEY *Brock Hills 2nd add*
 ETOWAH COUNTY — JERRY B. JONES, TAX ASSESSOR

SECTION _____
 TOWNSHIP _____
 RANGE _____

MAP RECORDED IN
 Map Book *8* Page *399*

FORM 2 B. T. C. — ROBERTS & SON — BIRMINGHAM

LOT	BLOCK	1972	1973	1974	1975	1976	1977
		148	Thomas, Jimmy Lee	Thomas, Jimmy Lee	Thomas, Jimmy Lee	Thomas, Jimmy Lee	Thomas, Jimmy Lee
		149	"	"	"	"	"
		150	"	"	"	"	"
		151	Copeland, Wayne	Thomas, Jimmy Lee	"	"	"
<i>Grac</i>		A	McElrath, W.T.	McElrath, W.T.	2 acres Penrod, L.O. Jr. 4 acres Morris, Reba W.	2 acres Penrod, L.O. Jr. 4 acres Morris, Reba W.	2 acres Penrod, L.O. Jr. 4 acres Morris, Reba W.
		B	Hamrick, Larry Guy	Hamrick, Larry Guy	Hamrick, Larry Guy	Hamrick, Larry Guy	Hamrick, Larry Guy
		C	Joye, Ruby W.	Joye, Ruby W.	Joye, Ruby W.	Joye, Ruby W.	Joye, Ruby W.
		D	"	"	"	"	"
		E	Stancill, Albert M.	Stancill, Albert M.	Stancill, Albert M.	Stancill, Albert M.	Stancill, Albert M.
		F	Stancill, Albert M.	Stancill, Albert M.	Stancill, Albert M.	"	Stancill, Albert M.
		G	Thomas, Wayne	Thomas, Wayne	Thomas, Wayne	Thomas, Wayne	Thomas, Wayne
		H	Turnlin, W. H.	Walber, Milford	Walber, Milford	Walber, Milford	Walber, Milford

SURVEY *Brock Hills Grid Addition*
 ETOWAH COUNTY — JERRY B. JONES, TAX ASSESSOR

SECTION 15
 TOWNSHIP 12
 RANGE 7

MAP RECORDED IN
 Map Book H Page 82

FORM 3 0. T. C. — ROBERTS & SON—BIRMINGHAM

LOT	BLOCK	1972	1973	1974	1975	1976	1977
1		Truce, Joe + wif	Truce, Joe + wif	Truce, Joe + wif	Truce, Joe + wif	Truce, Joe + wif	Truce, Joe + wif
2		The Gadsden Corp Dixon, Donald R	Dixon Donald R	Jackson, Donald L	Jackson, Donald L	Jackson, Donald L	Jackson, Donald L
3		Alford, Marie E.	Alford, Marie E.	Alford, Marie E.	Alford, Marie E.	Alford, Marie E.	Alford, Marie E.
4		The Gadsden Corp Watkins, Daniel E	Watkins Daniel E	Watkins Daniel E	Watkins Daniel E	Watkins Daniel E	Watkins Daniel E
5		"	The Gadsden Corp Freeman, Guy	Freeman, Guy	Freeman, Guy	Freeman, Guy	Freeman, Guy
6		"	"	Harrell, Robert C.	Harrell, Robert C.	Harrell, Robert C.	Harrell, Robert C.
7		"	Long, Clarence Julian	Long, Clarence Julian	Long, Clarence Julian	Long, Clarence Julian	Long, Clarence Julian

Gadsden Corp - 1971

SURVEY Jerry M. Brock Sub
 ETOWAH COUNTY — JERRY B. JONES, TAX ASSESSOR

716 724

SECTION 7
 TOWNSHIP 10
 RANGE 5

MAP RECORDED IN Bany
 Map Book 2 Page 33

FORM 3 B. T. C. — ROBERTS & SON — BIRMINGHAM

LOT	BLOCK	1972	1973	1974	1975	1976	1977
1		Lawery, Mary	Naler, Jerry	Naler Jerry	Naler Jerry	Naler, Jerry	Naler, Jerry. ✓
2		"	"	"	"	"	" ✓
3		Naler, D.C.	Naler, Jerry	"	"	"	"
4		Lawery, Mary	Thomas Mary	Thomas Mary	Thomas Mary	Thomas Mary	" ✓
5		"	"	"	"	"	" ✓
6		Lawery, Mary	Naler, Jerry	Naler, Jerry	Naler Jerry	Naler, Jerry	"
7		Lawery, Mary	Naler, Jerry	Naler, Jerry	Naler Jerry	Naler, Jerry	" ✓
8		"	Thomas Mary	Thomas Mary	Thomas Mary	Thomas Mary	" ✓

SURVEY *Brookline Sub*
 ETOWAH COUNTY — JERRY B. JONES, TAX ASSESSOR

SECTION _____
 TOWNSHIP _____
 RANGE _____

MAP RECORDED IN
 Map Book *J* Page *141*

FORM 3 B. T. C. ROBERTS & SON - BIRMINGHAM

LOT	BLOCK	1972	1973	1974	1975	1976	1977
	3						
5		Langley, Jesse + Lona	Langley, Jesse + Lona	Langley, Jesse + Lona	Langley, Jesse + Lona	Langley, Jesse + Lona	Langley, Jesse + Lona
6		"	"	Langley, Jesse + Lona (Ex)	Langley, Jesse + Lona (Ex)	Langley, Jesse + Lona (Ex)	Langley, Jesse + Lona (Ex)
7		Kilpatrick, Jack	Kilpatrick, Jack	Kilpatrick, Jack	Loftis, W. E. + wif	Loftis, W. E. + wif	Loftis, W. E. + wif
8		"	"	"	"	"	"
9		"	"	"	Kilpatrick, Jack	Meyell, Jack	Meyell, Jack
10		Brock, James W + Sara	Ala City Bank	Brock, James W + Sara	Brock, James W + Sara	Brock, James W + Sara	Brock, James W + Sara
11		Ryan, Harley E.	Ryan, Harley E.	Rook, Carl D.	Rook, Carl D.	Rook, Carl D.	Rook, Carl D.
12		Rook, Carl D.	Rook, Carl D.	Rook, Carl D.	"	"	"
	4						
1		Sutherland, J. M.	Sutherland, J. M.	Sutherland, J. M.	Sutherland, J. M.	Sutherland, J. M.	Sutherland, J. M.
2		Clanton, Thomas L.	Clanton, Thomas L.	Clanton, Thomas L.	Clanton, Thomas L.	Clanton, Thomas L.	Clanton, Thomas L.
3		Talbert, William C.	Talbert, William C.	Talbert, William C.	Talbert, Nelda A.	Talbert, Nelda A.	Talbert, Nelda A.
4		"	"	"	"	"	"
5		"	"	"	"	"	"
6		"	Talbert, William C.	"	"	"	"
7		"	Oshita, Yutaka	Oshita, Yutaka	Oshita, Yutaka	Oshita, Yutaka	Oshita, Yutaka
8		"	"	"	"	"	"
9		Sutherland, L. L.	Sutherland, L. L.	Sutherland, L. L.	Sutherland, L. L.	Sutherland, L. L.	Sutherland, L. L.
10		Clanton, Bobby R. + wif	Clanton, Bobby R. + wif	Clanton, Bobby R.	Brock, James W. + wif	Brock, James W. + S.	Brock, James W. + S.
11		Clanton, Bobby R. + wif	Clanton, Bobby R. + wif	Clanton, Bobby R. + wif	Brock, James W. + wif	Brock, James W. + S.	Brock, James W. + S.

SURVEY

ETOWAH COUNTY — JERRY B. JONES, TAX ASSESSOR

SECTION _____

TOWNSHIP _____

RANGE _____

MAP RECORDED IN

Map Book 2 Page 141

FORM 3 B. T. C. — ROBERTS & SON — BIRMINGHAM

LOT	BLOCK	1972	1973	1974	1975	1976	1977
	7						
1		Sutherland, L. L. Est	Sutherland L. L. Est	Sutherland, L. L. 'est'	Vinyard, Johnny	Vinyard, Johnny	Cranford Dennis
2		"	"	"	"	"	"
3		Naylor, James Est	Naylor, James E + wif	Naylor, James E + wif	Naylor, James E + wif	Naylor, James E + wif	Naylor, James E + wif
4		"	"	"	"	"	"
5		Sutherland, L. L. Est	Sutherland L. L. Est	Sutherland, L. L. 'est'	Sutherland, L. L. 'est'	Sutherland, L. L. 'est'	Sutherland L. L. 'est'
6		"	"	"	"	"	"
7		Sutherland, L. L. Est	"	"	"	"	"
8		"	"	"	"	"	"
9		Sutherland, L. L. Est	"	"	"	"	"
10		"	"	"	"	"	"
11		Sutherland, L. L. Est	"	"	"	"	"
12		"	"	"	"	"	"
13		Sutherland, L. L. Est	"	"	"	"	"
14		"	"	"	"	"	"
	8						
1		Sutherland, L. L. Est	Sutherland L. L. Est	Sutherland, L. L. 'est'	Loftis C. E. Jr + wif	Loftis, C. E. Jr + wif	Loftis, C. E. Jr + wif
2		"	"	"	"	"	"
3		"	"	"	Sutherland, L. L. 'est'	Sutherland, L. L. 'est'	Sutherland L. L. 'est'
4		"	"	"	"	"	"
5		"	"	"	"	"	"
6		"	"	"	"	"	"
7		"	"	"	"	"	"

SURVEY Brankwood Sub
 ETOWAH COUNTY — JERRY B. JONES, TAX ASSESSOR

SECTION _____
 TOWNSHIP _____
 RANGE _____

MAP RECORDED IN
 Map Book D Page 89

LOT	BLOCK	1972	1973	1974	1975	1976	1977
	1						
23		Nichols, Durwood	Nichols Durwood	Nichols Durwood	Nichols Durwood	Nichols Durwood	Nichols Durwood
24		Ingram, Thomas N	Ingram, Thomas N	Thrasher, Vain E	Thrasher, Vain E	Thrasher, Vain E	Thrasher, Vain E
25		Jenkins, Jasper Jr	Christian, S.R.	Christian, S.R.	Christian, S.R.	Christian, S.R. (ex)	Christian, S.R. (ex)
26		Henry, Odie F.	Henry, Odie F.	Henry, Odie F.	Henry, Odie F.	Henry, Odie F.	Henry, Odie F.
	2						
1		Wood, Jewel E	Wood, Jewel E	Wood, Jewel E	Wood, Jewel E	Wood, Jewel E	Wood, Jewel E
2		Marber, Thomas E	Marber, Thomas E	Marber, Thomas E	Marber, Thomas E	Marber, Thomas E	Marber, Thomas E
3		Strahan, L.R.	Strahan, L.R.	Strahan, L.R.	Strahan, L.R.	Strahan, L.R.	Strahan, L.R.
4		Stewart, J.L.	Stewart, J.L.	Stewart, J.L.	Stewart, J.L.	Sappels, Michael A	Anderson, Jacquelyn
5		Mince, Travis H.	Mince, Travis H.	Wright, George S.	Wright, George S. & wif	Wright, George S. & wif	Wright, George S. & wif
6		Christopher, J.M.	Christopher, J.M.	Christopher, J.M.	Christopher, J.M.	Lawder, Carl	Lawder, Carl
7		Foster, Arthur R.	Foster, Arthur R.	Foster, Arthur R.	Foster, Arthur R.	Foster, Arthur R.	Foster, Arthur R.
8		Keener, Knox C & wif	Keener, Knox C & wif	Keener, Knox C & wif	Keener, Knox C & wif	Keener, Knox C & wif	Keener, Knox C & wif
9		Brewster, Clyde M	Brewster, Clyde M	Pruitt, Leonard L	Pruitt, Leonard L	Travis, Gladys Ida T	Travis, Gladys Ida T
10		Strickland, Howard	Strickland, Howard	Strickland, Howard	Strickland, Howard	Strickland, Howard	Browning, James H. & wif
11		Butler, Ruby F.	Butler, Ruby F.	Butler, Ruby F.	Butler, Ruby F.	Butler, Ruby F. (ex)	Butler, Ruby F. (ex)
12		Smith, Melvin E	Smith, Melvin E	Smith, Melvin E	Smith, Melvin E	Smith, Melvin E	Smith, Melvin E
13		Parker, Elijah E.	Parker, Elijah E.	Parker, Mrs. Elijah E. (ex)	Parker, Elijah & wif	Parker, Elijah & wif (ex)	Parker, Elijah & wif
14		McCoy, D.C. & Laraine P.	McCoy, D.C. & Laraine P.	McCoy, D.C. & Laraine P.	McCoy, D.C. & Laraine P.	McCoy, D.C. & Laraine P.	McCoy, D.C. & Laraine P.
15		Painter, A.C. & V.	Painter, A.C. & V.	Painter, A.C. & V. (ex)	Painter, A.C. & Verdian ^{EX}	Painter, A.C. & Verdian	Painter, A.C. & Verdian (ex)
16		McCay, Mrs. E.E.	McCay, Mrs. E.E.	McCay, Mrs. E.E.	McCay, E.E.	McCay, E.E.	McCay, E.E.
17		Havell, William E.	Havell, William E.	Havell, William E.	Havell, William E.	Havell, William E. (ex)	Havell, William E. (ex)

SURVEY *Brookwood Sub*
 ETOWAH COUNTY — JERRY B. JONES, TAX ASSESSOR

SECTION _____
 TOWNSHIP _____
 RANGE _____

MAP RECORDED IN
 Map Book *D* Page *89*

FORM 3 B. T. C. — ROBERTS & SON — BIRMINGHAM

LOT	BLOCK	1972	1973	1974	1975	1976	1977
	<i>5</i>						
<i>6</i>		<i>Keeling, Jerry D & W</i>	<i>Wade, Jerry</i>	<i>Wade, Jerry</i>	<i>Wade, Jerry</i>	<i>Wade, Jerry</i>	<i>Wade Jerry</i>
<i>7</i>		<i>Bynum, Frances B.</i>	<i>Bynum, Frances B.</i>	<i>Bynum, Frances B.</i>	<i>Bynum, Frances B.</i>	<i>Bynum, Frances B.</i>	<i>Bynum, Frances B. (ex)</i>
<i>8</i>		<i>Scotfield, Virgil L.</i>	<i>Scotfield, Virgil L.</i>	<i>Scotfield, Virgil L.</i>	<i>Scotfield, Virgil L.</i>	<i>Scotfield, Virgil L.</i>	<i>Scotfield, Virgil L.</i>
<i>9</i>		<i>Alford, Mary F.</i>	<i>Alford, Mary F.</i>	<i>Alford, Mary F.</i>	<i>Alford, Mary F.</i>	<i>Alford, Mary F.</i>	<i>Alford, Mary F.</i>
<i>10</i>		<i>Chambers, Jimmy D.</i>	<i>Chambers, Jimmy D.</i>	<i>Chambers, Jimmy D.</i>	<i>Chambers, Jimmy D.</i>	<i>Chambers, Jimmy D.</i>	<i>Clay, Charles R.</i>

SURVEY The Brown add Altoona
 ETOWAH COUNTY — JERRY B. JONES, TAX ASSESSOR

NE NE - SE NE Sec 4-4
 SECTION 4-4
 TOWNSHIP 12
 RANGE 2

In Altoona
 MAP RECORDED IN
 Map Book D Page 183

FORM 3 B. T. C. ROBERTS & SON - BIRMINGHAM

LOT	BLOCK	1972	1973	1974	1975	1976	1977
	1						
1	Pt	Coffelt, Jim	Pt Coffelt, Jim	Pt Coffelt, Jim	Pt Coffelt Mrs Jim	Pt Coffelt, Mrs Jim	Pt Coffelt, Mrs Jim
	(Pt)	Smith, Mamie	Pt Smith Mamie	Smith, Mamie	Smith, Mamie	Pt Smith, Mamie	Pt Smith, Mamie
2		Covey, Mrs. Ed	Covey, Mrs Ed.	Covey Mrs Ed.	Covey, Mrs Ed.	Covey, Mrs. Ed.	Covey Mrs. Ed.
3		Clevenger, Carl	Clevenger, Carl.	Clevenger, Carl	Clevenger, Carl	Clevenger, Carl.	Clevenger Carl.
	2						
1		McCray, K.W.	McCray, K.W.	McCray K.W.	McCray, K.W.	McCray, K.W.	McCray, K.W.
2		Covey, Mrs Ed	Covey Mrs Ed.	Covey Mrs Ed.	Covey Mrs Ed.	Covey, Mrs Ed.	Covey Mrs Ed.
3		Clevenger, Carl	Clevenger Carl.	Clevenger, Carl	Clevenger Carl	Clevenger, Carl.	Clevenger, Carl.
4		Vaughn, F. E.	Stone, W. T. & Patty	Stone, W. T. & Patty	Vaughn, F. E. & wif	Vaughn, F. E. & wif	Vaughn, F. E. & wif
5		Clevenger, Carl	Clevenger, Carl.	Clevenger, Carl	Clevenger Carl.	Clevenger, Carl.	Clevenger Carl.
	3						
1		Morrison, Edward E.	Morrison Edward E	Morrison, Edward E	Morrison, Edward E	Morrison Edward E	Morrison, Edward E
2		Vickers, Allen	Vickers Allen	Vickers, Allen	Vickers, Allen	Vickers, Allen (wif)	Vickers, Allen
3		Davenport, Joe	Davenport, Joe.	Davenport, Joe	Davenport, Joe.	Davenport, Joe.	Davenport Joe
4		Davenport, Ed	Davenport Ed.	Davenport, Ed.	Davenport Ed. & wif ^(EX)	Davenport, Ed. & wif	Davenport, Ed. & wif
	4						
1		Kidd, Kathleen	Hammitt, Rubin C.	Hammitt, Rubin C.	Hammitt, Rubin C.	Hammitt, Rubin C.	Green, Alton & wif
2		Nichols, H.C.	Nichols, H.C.	Nichols, H.C.	Nichols, H.C.	Nichols, H.C.	Nichols, H.C.
	5						
1		Davenport, Raymond	Ellison Wayne B. & wif	Ellison Wayne B.	Zaker, Betty S.	Zaker, Betty S.	Zaker, Betty S.
2		Poe, W. F.	Poe W. F.	Poe, W. F.	Poe, W. F.	Poe, W. F.	Poe, W. F.
3		Rhodes, Virginia	Rhodes Virginia	Rhodes, Virginia	Rhodes, Virginia	Rhodes Virginia	Rhodes Virginia

SURVEY *Brown add. - Altoona*
 ETOWAH COUNTY — JERRY B. JONES, TAX ASSESSOR

SECTION _____
 TOWNSHIP _____
 RANGE _____

MAP RECORDED IN

Map Book *D* Page *183*

FORM 3 B. T. C. ROBERTS & SON - BIRMINGHAM

LOT	BLOCK	1972	1973	1974	1975	1976	1977
	5						
4		Sartin, Mrs. Vera	Sartin Kenneth	Sartin Kenneth	Sartin Kenneth	Sartin Kenneth	Sartin Kenneth
5		Spelce, Clyde	Spelce Clyde	Spelce Clyde	Spelce Clyde	Spelce Clyde	Spelce Clyde
6		Ellison, Dorothy	Ellison Dorothy C.	Ellison Dorothy C.	Ellison Dorothy C.	Ellison Dorothy	Ellison Dorothy
	6						
1		Pt Brasswell, W. D.	Pt Brasswell, W. D.	Moore, Mrs. Josie	Moore, Mrs. Josie	Moore, Mrs. Josie	Moore, Mrs. Josie
		Pt Grady Bell	Pt Bell, Grady	Pt Bell, Grady	Pt Bell, Grady	Pt Bell, Grady	Pt Bell, Grady
2		Bell, Grady	Pt Bell Grady	Pt Bell, Grady	Pt Bell, Grady	Pt Bell, Grady	Pt Bell, Grady
3		Bell, Grady	"	"	"	"	"
4		Spurling, Opal C.	Spurling Opal C.	Spurling Opal C.	Spurling Opal C.	Spurling Opal C.	Spurling Opal C.
5		Beacham, Nannie	Beacham Nannie	Beacham Nannie	Beacham Nannie ^(EX) "Hrs"	Beacham Nannie ^(EX) "Hrs"	Beacham Nannie ^(EX) "Hrs"
	7						
1		Laughlin, Donald	Laughlin Donald	Laughlin Donald	Laughlin Donald	Laughlin Donald	Laughlin Donald
2		Vickers, Allen	Vickers, Allen	Vickers, Allen	Vickers Allen	Franchisier, Grady & L.	Franchisier, Grady & L.
3		Laughlin, Hazel	Laughlin Hazel	Laughlin Hazel	Laughlin Hazel	Laughlin Hazel (ex)	Laughlin Mrs. Hazel (ex)
4		Cleenger, Mrs. Mary	Cleenger, Mrs. Mary	Cleenger, Mrs. Mary	Cleenger, Mrs. Mary	Cleenger, Mrs. Mary	Cleenger, Mrs. Mary
		Pt Sneed, Ida B.	Pt Sneed, Ida B.	Pt Sneed, Ida B.	Pt Sneed, Ida B.	Pt Sneed, Ida B.	Pt Sneed, Ida B.
5		Pt Loggins, Dottie	Pt Loggins Dottie	Pt Loggins Dottie	Pt Loggins, Dottie	Pt Loggins, Dottie	Pt Loggins, Dottie
6		Collins, Atha	Collins, Atha	Collins, Atha	Collins Atha ^(EX)	Collins, Atha	Collins Atha
7		McLaughlin, S. V.	McLaughlin S. V.	McLaughlin S. V.	Heregar, C. I.	Heregar, C. I.	Ellis Golden
	8						
1		Cowan, David	Cowan David	Cowan David	Cowan David	Cowan David	Cowan David
2		Franchisier, Grady	Franchisier, Grady	Franchisier, Grady	Franchisier, Grady	Franchisier, Grady	Franchisier, Grady & L.
3		Davenport, Grover	Davenport, Grover	Davenport, Grover	Davenport, Grover	Clifton, Howard	Clifton Howard
4		McCray, A. C.	McCray A. C.	McCray A. C.	McCray, A. C.	McCray A. C.	McCray, A. C.
5		"	"	"	McCray A. C. ^(EX)	McCray A. C. ^(EX)	McCray A. C. ^(EX)
6		Cox, William Howard	Cox William Howard	Cox, William Howard	Cox William H.	Cox, William H.	Cox William H.

SURVEY Brown add
 ETOWAH COUNTY — JERRY B. JONES, TAX ASSESSOR

SECTION _____
 TOWNSHIP _____
 RANGE _____

MAP RECORDED IN
 Map Book C Page 95

FORM 3 B. T. C. — ROBERTS & SON — BIRMINGHAM

LOT	BLOCK	1972	1973	1974	1975	1976	1977
	2						
22		Acey, Zeala	Acey Zeala	Acey. Zeola	Acey. Zeola	Acey. Zeola	Acey Zeola.
23		Acey. Zeala	Acey. Zeala	Acey. Zeola	"	"	"
24		Wilson, David Jr + wife Wilson	David Jr + wife Wilson	David Jr + wife Wilson	David Jr + wife Wilson	David Jr + wife Wilson	David Jr + wife Wilson
25		"	"	"	"	"	"
26		Knuckles, J. D.	Knuckles, J. D.	Knuckles, J. D.	Knuckles, J. D.	Knuckles, J. D.	Knuckles, J. D.
27		"	"	"	"	"	"

SURVEY Brown add Glencoe
 ETOWAH COUNTY — JERRY B. JONES, TAX ASSESSOR

Pr NE SE

SECTION 30
 TOWNSHIP 120
 RANGE 7

In Glencoe
 MAP RECORDED IN
 Map Book 0 Page 165

FORM 20, T. C. — ROBERTS & SON — BIRMINGHAM

LOT	BLOCK	1972	1973	1974	1975	1976	1977
1		Smith, Lura Bell	Smith Lura Bell	Smith Lura Bell	Smith Lura Bell	Smith Lura Bell	Smith Lura Bell
2		"	"	"	"	"	"
3		"	"	"	"	"	"
4		"	"	"	"	" /	"
5		Braddy, R.E.	Braddy, R.E.	Braddy, R.E.	Braddy, R.E. ^{ES}	Braddy, R.E. ^(#4)	Braddy, R.E. (cat)
6		"	"	"	"	" /	"
7		Daugherty, Ertis	Daugherty Ertis	Daugherty Ertis	Daugherty Ertis	Daugherty Ertis /	Daugherty, Ertis
	S 1/2	"	"	"	"	"	"
8	N 1/2	"	"	"	"	" /	"
9		"	"	"	"	" /	"

SURVEY Emma N. Brown add
 ETOWAH COUNTY — JERRY B. JONES, TAX ASSESSOR

SECTION 32
 TOWNSHIP 12
 RANGE 6

MAP RECORDED IN
 Map Book 2 Page 1

FORM 28, T. C. — ROBERTS & SON — BIRMINGHAM

LOT	BLOCK	1972	1973	1974	1975	1976	1977
				Pt. Laker. Gerald			
1	(Pt)	Laker, L. E.	Pt. Laker. L. E.	Pt. Laker. L. E.	Pt. Laker. L. E.	Pt. Laker. L. E.	Pt. Laker. L. E.
	(Pt)	Laker, Gerald E.	Pt. Laker. Gerald E.	Pt. Laker. Gerald E.	Pt. Laker. Gerald	Pt. Laker. Gerald	Pt. Laker. Gerald
2	(Pt)	Laker, L. E.	Pt. Laker. L. E.	Pt. Laker. L. E.	Pt. Laker. L. E.	Pt. Laker. L. E.	Pt. Laker. L. E.
	(Pt)	Laker, Gerald E.	Pt. Laker. Gerald E.	Pt. Lumber, David Charles	Pt. Lumber, David C.	Pt. Lumber, David C.	Pt. Lumber, David
3		Keyp, Mrs. Mary S.	Keyp. Mrs. Mary S.	Keyp. Mrs. Mary S. (EX)	Keyp. Mrs. Mary S. (EX)	Keyp. Mrs. Mary S.	Keyp. Mrs. Mary S. (EX)
	E 300	Boman, Charles F. & wif.	E 300 Boman, Charles F. & wif.	E 300 Boman, Charles F. & wif.	E 300 Boman, Charles F. & wif.	E 300 Dawson, William T.	E 300 Dawson Construction Co.
4		Cheatwood, Fred	Cheatwood Fred.	Cheatwood. Fred	Pt. Cheatwood, Fred	Pt. Cheatwood. Fred	Pt. Cheatwood. Fred.
5	(acc)	Stanley, Mary S.	(acc) Stanley, Mary S.	Dawson's Land Co.	Dawson's Land Co. (C)	Dawson's Land Co.	Dawson's Land Co.
6							
7							
	(Pt)						
8	(Pt)	Furse, Kennon Curtis	Furse Kennon Curtis	Furse Kennon Curtis	Furse Kennon Curtis	Furse Kennon Curtis	Furse Kennon Curtis
	4 acc	Thompson, Robt. A.	Thompson Robt. A.	Thompson Robt. A.	Thompson Robt. A.	Thompson Robt. A.	Thompson Robt. A.
9	2 acc	Furse, Kennon Curtis	Furse Kennon Curtis	Furse Kennon Curtis	Furse Kennon Curtis	Furse Kennon Curtis	Furse Kennon Curtis

Re-arranged
 in Larkhoven
 Estate
 H-102

SURVEY Emma N Brown add
 ETOWAH COUNTY — JERRY B. JONES, TAX ASSESSOR

SECTION _____
 TOWNSHIP _____
 RANGE _____

MAP RECORDED IN

outside city

Map Book C Page 1

FORM 2 S. T. C. — ROBERTS & SON — BIRMINGHAM

LOT	BLOCK	1972	1973	1974	1975	1976	1977
		No 8 sec. Thompson, Robert A.	Thompson, Robert A.	Thompson, Robert A.	Thompson, Robert A.	Thompson, Robert A.	Thompson, Robert A.
		1/2 Boman, Charles & 1/2 Boman, Charles S.	Boman, Charles S.	Boman, Charles S.	Laney, Randy	Laney, Randy	Laney, Randy
10							
11		Boman, Charles & wif	Boman, Charles S. & wif	Boman, Charles S. & wif	Laney, Randy	Laney, Randy	Laney, Randy
		P+ Carr, J. Richard	P+ Carr, J. Richard	P+ Carr, J. Richard	P+ Carr, Elizabeth	P+ Carr, Elizabeth	P+ Ashley, Jim
		P+ Downey, Jerry M.	P+ Downey, Jerry M.	P+ Downey, Jerry M.	P+ Downey, Jerry M.	P+ Downey, Jerry M.	P+ Downey, Jerry M.
		P+ Allison, Beatrice	P+ Smith, V. Aubrey Jr.	P+ Smith, Virgil & Aubrey J.	P+ Smith, Virgil & Joe A.	P+ Smith, Virgil & Joe A.	P+ Smith, Virgil & Joe A.
12							
		P+ Cornelius, Richard & wif	P+ Cornelius, Richard & wif	P+ Cornelius, Richard & wif	P+ Marcus, R. J.		
		P+ Carr, J. Richard	P+ Carr, J. Richard	P+ Carr, J. Richard	P+ Carr, Elizabeth	P+ Carr, Elizabeth	P+ Ashley, Jim
		P+ McClellan, Howard & wif	P+ McClellan, Howard & wif	P+ McClellan, Howard & wif	P+ Meeker, Jeffie R.	P+ Meeker, Jeffie R.	P+ Meeker, Jeffie R.
13		P+ Pruitt, Amos O.	P+ Cornelius, Richard & wif	P+ Cornelius, Richard & wif	P+ Marcus, R. J.	P+ Marcus, R. J.	P+ Marcus, R. J.
14		Stanley, Mary S.	Stanley, Mary S.	Stanley, Mary S.	Stanley, Joe & wif	Stanley, Joe & wif	Stanley, Joe & wif
15		Stanley, Mary S.	Stanley, Mary S.	"	"	"	"

SURVEY J. L. Brown
 ETOWAH COUNTY — JERRY B. JONES, TAX ASSESSOR

Pr Tract # 5

SECTION 7
 TOWNSHIP 12
 RANGE 6

Inside city
 MAP RECORDED IN

Map Book 2 Page 77

FORM 2 B. T. C. ROBERT & SON - BIRMINGHAM

LOT	BLOCK	1972	1973	1974	1975	1976	1977
	1						
1		Hooper, H. M.	Hooper, H. M.	Hooper, H. M.	Hooper, H. M. ^{est}	Hooper, H. M. ^(est)	Hooper, H. M. ^(est)
2		"	"	"	"	"	" ^(est)
3		Stephens, Charlie Jr	Stephens, Charlie Jr	Stephens, Charlie Jr	Stephens, Charlie Jr	Stephens, Charlie Jr	Stephens, Charlie Jr
4		"	"	"	"	"	"
5		Phillips, John T et al	Phillips, John T et al	Phillips, John T et al	Phillips, John T et al	Phillips, John T et al	Phillips, John T et al
6		"	"	"	"	"	"
7		"	"	"	"	"	"
8		Lewatt, G. W.	Lewatt, G. W.	Lewatt, G. W.	Lewatt, G. W. ^(ex) + inf	Lewatt, G. W. ^(est) + inf	Lewatt, G. W. ^(est) + inf
9		Pasour, D. E.	Pasour, D. E.	Pasour, D. E.	Pasour, D. E.	Pasour, D. E.	Pasour, D. E.
10		Tillery, Cara L.	Tillery, Cara L.	Tillery, Cara L.	Tillery, Cara L.	Tillery, Cara L.	Tillery, Cara L.
	2						
1		Price, Lee	Price, Lee	Price, Lee ^(ex)	Price, Lee	Price, Lee	Price, Lee ^(est)
2		"	"	"	"	"	"
3		Owens, W. E.	Owens, W. E.	Burger, Idora	Burger, Idora	Burger, Idora	Burger, Idora
4		"	"	"	"	"	"
5		Love, Alvin E + Margaret ^{LOVE}	Love, Alvin E + Margaret ^{LOVE}	Love, Alvin E + M ^(ex)	Love, Alvin E + M ^(ex)	Love, Alvin E + M ^(est)	Love, Alvin E + M
6		"	"	"	"	"	"
7		"	"	"	"	"	"
8		"	"	"	"	"	"
9		"	"	"	"	"	"
10		"	"	"	"	"	"
11		Huff, C. I. "est"	Wood, H. E.	Wood, H. E.	Wood, H. E.	Wood, H. E.	Wood, H. E.

SURVEY

J. L. Brown
ETOWAH COUNTY — JERRY B. JONES, TAX ASSESSOR

SECTION 7
TOWNSHIP 12
RANGE 6

MAP RECORDED IN
Map Book D Page 77

FORM 2 B. T. C. ROBERTS & SON—BIRMINGHAM

LOT	BLOCK	1972	1973	1974	1975	1976	1977
	2						
12		Huff, C.D. "Est"	Wood. H.E	Wood. H.E	Wood. H.E	Wood. H.E	Wood. H.E
13		Early, Joseph	Early Joseph.	Early Joseph	Early Joseph.	Early Joseph.	Early Joseph
14		"	"	"	"	"	"
15		Greer, Leonard E. & J.	Greer, Arvergin	Greer, Arvergin	Greer, Arvergin (ex)	Greer, Arvergin (64)	Greer, Arvergin (ex)
16		"	"	"	"	"	"
17		Hoffman, Thelma I.	Hoffman Thelma I	Hoffman Thelma I	Hoffman Thelma I	Hoffman Thelma I	Hoffman Thelma I (ex)
18		Leftwich, Mary R.	Leftwich Mary R	Matthews, J. A.	Matthews, J. A.	Matthews, J. A.	Matthews, J. A.
19		Langston, B. J. Tr	Langston B. J. (TR)	Langston, B. J. 'tr'	Langston, B. J. 'tr'	Langston, B. J. 'tr'	Langston, B. J. 'tr'
20		"	"	"	"	"	"

SURVEY

J. Ralph Brown Farm Tracts
ETOWAH COUNTY - JERRY B. JONES, TAX ASSESSOR

P 1/2 E 24 4
24 7
S 2 1/2 1/2
1/2 1/2 1/2
SECTION _____
TOWNSHIP _____
RANGE _____

2-1-2-3-4-5-6-7-8
MAP RECORDED IN _____

Map Book *B* Page *235*

LOT	BLOCK	1972	1973	1974	1975	1976	1977
1		<i>Silvey, Mrs. B. E.</i>	<i>Silvey Mrs. B. E.</i>	<i>Silvey Mrs. B. E.</i>	<i>Silvey Mrs. B. E.</i>	<i>Silvey Mrs. B. E.</i>	<i>Silvey Mrs. B. E.</i>
2		"	"	"	"	"	"
3		"	"	"	"	"	"
4		<i>Phillips, John S. et al</i>	<i>Phillips John T et al</i>	<i>Phillips John T et al</i>	<i>Phillips John T et al</i>	<i>Phillips John T et al</i>	<i>Phillips John T et al</i>
5		<i>Phillips John S. et al</i>	"	"	"	"	"
6		<i>Phillips, John S. et al</i>	"	"	"	"	"
7		"	"	"	"	"	"
8		"	"	"	"	"	"
9		<i>McCoy, D. C.</i> <i>Sharp, Tom B.</i>	<i>McCoy D. C.</i> <i>Sharp Tom B.</i>	<i>M. I. P. Inc</i>	<i>M. I. P. Inc.</i>	<i>M + S Construction Co.</i>	<i>M + S Construction</i>
10		<i>McCoy, D. C.</i>	<i>McCoy D. C.</i>	"	"	"	"
11		<i>Sharp, Tom B.</i>	<i>Sharp Tom B.</i>	"	"	<i>M + S Construction Co.</i>	<i>M + S Construction</i>
12		<i>Phillips, John S. et al</i>	<i>Phillips John T et al</i>	<i>Phillips John T et al</i>	<i>Phillips John T et al</i>	<i>Phillips John T et al</i>	<i>Phillips John T et al</i>
13		<i>Phillips John S. et al</i>	"	<i>Phillips John T et al</i>	<i>Phillips John T et al</i>	<i>Phillips John T et al</i>	<i>Phillips John T et al</i>
14		<i>McCoy, D. C.</i> <i>Sharp, Tom B.</i>	<i>McCoy D. C.</i> <i>Sharp Tom B.</i>	<i>M. I. P. Inc.</i>	<i>M. I. P. Inc.</i>	<i>M + S Construction Co.</i>	<i>M + S Construction</i>
15		<i>Phillips John S. et al</i>	<i>Phillips John T et al</i>	<i>Phillips John T et al</i>	<i>Phillips John T et al</i>	<i>Phillips John T et al</i>	<i>Phillips John T et al</i>
16		"	"	"	"	"	"
17		"	"	"	"	"	"
18		"	"	"	"	"	"
19		"	"	"	"	"	"
20		"	"	"	"	"	"

Part of lot 9 in New Subdivision Survey

SURVEY *Mrs T. J. Brown*
 ETOWAH COUNTY — JERRY B. JONES, TAX ASSESSOR

Pt SE 1/2 x NW 1/4
Pt SW 1/4 x NE 1/4
Pt NW 1/4 x SE 1/4
Pt NE 1/4 x SW 1/4

SECTION 9
 TOWNSHIP 13
 RANGE 7

MAP RECORDED IN
 Map Book I Page 84

FORM 3 0. T. C. ROBERTS & SON—BIRMINGHAM

LOT	BLOCK	1972	1973	1974	1975	1976	1977
1							
2							<i>Duffey Harrel</i>
3							<i>Duffey Harrel</i>
						<i>T. Brown</i>	
						<i>T. J. Brown</i>	
4							<i>Duffey Harrel</i>

Mrs. T. J. Brown

SURVEY Browning Place
 ETOWAH COUNTY — JERRY B. JONES, TAX ASSESSOR

86x 76 4

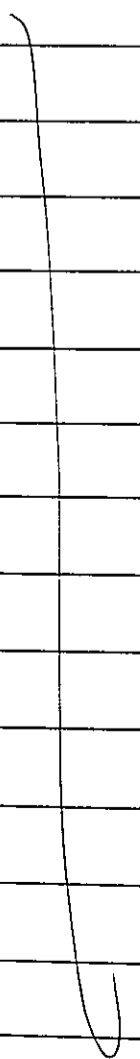
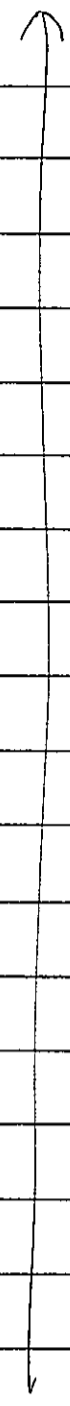
SECTION 35
 TOWNSHIP 11
 RANGE 6

MAP RECORDED IN
 Map Book I Page 92

FORM 3 B. T. C. — ROBERTS & SON — BIRMINGHAM

LOT	BLOCK	1972	1973	1974	1975	1976	1977
1							Browning James H.
2							"
3							"
4							"
5							"
6							"
7							"
8							"
9							Mackin, Donald C.
10							Browning James H.
11							"
12							"
13							"
14							"
15							"

James H. Browning



SURVEY Browning Place
ETOWAH COUNTY — JERRY B. JONES, TAX ASSESSOR

P. 86 + 46⁴ SECTION 35
TOWNSHIP 11
RANGE 6

MAP RECORDED IN
Map Book I Page 92

FORM 3 B. T. C. — ROBERTS & SON — BIRMINGHAM

LOT	BLOCK	1972	1973	1974	1975	1976	1977
16							
17							
18							
19							
20							
21							
22							
23							
24							
25							
26							
27							
28							
29							
30							

James W. Browning

James W. Browning

SURVEY Browning Place
 ETOWAH COUNTY — JERRY B. JONES, TAX ASSESSOR

P. & N. 4 SECTION 35
 TOWNSHIP 11
 RANGE 6

MAP RECORDED IN
 Map Book I Page 92

FORM 3 B. T. C. — ROBERTS & SON—BIRMINGHAM

LOT	BLOCK	1972	1973	1974	1975	1976	1977
		31					Browning, James H.
		32					"
		33					"
		35					"
		36					"
		37					"
		38					"
		39					"
		40					"
		41					"
		42					Stapp, James H.
		43					Browning, James H.
		44					"
		45					"
		46					"

James H. Browning et al

SURVEY

J. M. Bruce add
ETOWAH COUNTY - JERRY B. JONES, TAX ASSESSOR

m² m²⁴ +

SECTION 4
TOWNSHIP 11
RANGE 5

outside city
MAP RECORDED IN

Map Book E Page 249

FORM 3. D. T. C. - ROBERTS & SON - BIRMINGHAM

LOT	BLOCK	1972	1973	1974	1975	1976	1977
1		Adams, R. B.	Adams, R. B.	Adams, R. B.	Adams, R. B.	Adams, R. B.	Adams, R. B.
2		"	"	"	"	"	✓ "
	P+	"	"	"	"	"	P+ ✓ "
3		Wiggins, Paul	Wiggins Paul	Wiggins Paul	Wiggins, Paul	Wiggins, Paul (et)	Wiggins, Paul.
4		"	"	"	"	"	✓ "
5		Taylor, Edward O	Taylor, Edward O	Huggins Emma Nell	Huggins, Emma Nell	Huggins Emma Nell	Huggins, Emma Nell
6		"	"	"	"	"	"
				Taylor, Edward O	Taylor, Edward O		
7		"	"			Taylor Edward O	Taylor Edward O
8		"	"	"	"	"	"
9		"	"	"	"	"	✓ "
10		Davis, Kress & Tracy	Hubbard, Manson	Hubbard, Manson	Hubbard, Manson	Hubbard, Manson	Hubbard, Manson
11		"	"	"	"	"	✓ "
12		"	"	"	"	"	✓ "
13		Hubbard's Manson	Hubbard, Manson	Hubbard, Manson	Hubbard, Manson ⁶⁴	Hubbard, Manson ^(est)	Hubbard Manson (et)
14		"	"	"	"	"	" (et)
15		"	"	"	"	"	" (et)
16		"	"	"	"	Hubbard, Manson	Hubbard, Manson
17		"	"	"	"	"	"
18		"	"	"	"	"	"
19		Golden, John W & W	Golden, John W & W	Golden, John W & W	Golden, John W & W	Golden, John W & W	Golden, John W.
20		"	"	"	"	"	"
21		"	"	"	"	"	"
22		"	"	"	"	"	✓ "

SURVEY *Buena Vista add Gads*
 ETOWAH COUNTY — JERRY B. JONES, TAX ASSESSOR

SECTION 32
 TOWNSHIP 11
 RANGE 6

MAP RECORDED IN
 Map Book B Page 316

FORM 3 S. T. C. — ROBERTS & SON—BIRMINGHAM

LOT	BLOCK	1972	1973	1974	1975	1976	1977
	1						
2		<i>Smith, R.C. 'his'</i>	<i>Smith R.C. 'his'</i>	<i>Smith R.C. 'his'</i>	<i>Smith R.C. 'his'</i>	<i>Smith R.C. 'his'</i>	<i>Smith R.C. 'his'</i>
3		"	"	"	"	"	"
4		"	"	"	"	"	"
5		"	"	"	"	"	"
6		"	"	"	"	"	"
7		"	"	"	"	"	"
8		"	"	"	"	"	"
9		"	"	"	"	"	"
10		"	"	"	"	"	"
11		"	"	"	"	"	"
12		"	"	"	"	"	"
13		"	"	"	"	"	"
14		"	"	"	"	"	"
15		"	"	"	"	"	"
16		"	"	"	"	"	"
17		"	"	"	"	"	"
18		"	"	"	"	"	"
19		"	"	"	"	"	"
20		"	"	"	"	"	"
21		"	"	"	"	"	"
22		"	"	"	"	"	"
23		"	"	"	"	"	"

SURVEY *Buena Vista add Gals*
 ETOWAH COUNTY — JERRY B. JONES, TAX ASSESSOR

SECTION _____
 TOWNSHIP _____
 RANGE _____

MAP RECORDED IN
 Map Book *B* Page *316*

FORM 3 D. T. C. — ROBERTS & SON — BIRMINGHAM

LOT	BLOCK	1972	1973	1974	1975	1976	1977
24		<i>Smith, R.C. 'his'</i>	<i>Smith R.C. 'his'</i>	<i>Smith R.C. 'his'</i>	<i>Smith R.C. 'his'</i>	<i>Smith R.C. 'his'</i>	<i>Smith R.C. 'his'</i>
25		"	"	"	"	"	"
26		"	"	"	"	"	"
27		"	"	"	"	"	"
28		"	"	"	"	"	"
29		"	"	"	"	"	"
30		"	"	"	"	"	"
31		"	"	"	"	"	"
32		"	"	"	"	"	"
33		"	"	"	"	"	"
34		"	"	"	"	"	"
35		"	"	"	"	"	"
	<i>2</i>						
1		<i>Smith, R.C. 'his'</i>	<i>Smith R.C. 'his'</i>	<i>Smith R.C. 'his'</i>	<i>Smith R.C. 'his'</i>	<i>Smith R.C. 'his'</i>	<i>Smith R.C. 'his'</i>
2		"	"	"	"	"	"
3		"	"	"	"	"	"
4		"	"	"	"	"	"
5		"	"	"	"	"	"
6		"	"	"	"	"	"
7		"	"	"	"	"	"
8		"	"	"	"	"	"
9		"	"	"	"	"	"

SURVEY *Buena Vista add Gadsden*
 ETOWAH COUNTY — JERRY B. JONES, TAX ASSESSOR

SECTION _____
 TOWNSHIP _____
 RANGE _____

MAP RECORDED IN
 Map Book *B* Page *316*

FORM 3 D. T. C. — ROBERTS & SON—BIRMINGHAM

LOT	BLOCK	1972	1973	1974	1975	1976	1977
	<i>2</i>						
<i>10</i>		<i>Smith, R.C. 'his'</i>	<i>Smith R.C. 'his'</i>	<i>Smith R.C. 'his'</i>	<i>Smith R.C. 'his'</i>	<i>Smith R.C. 'his'</i>	<i>Smith R.C. 'his'</i>
<i>11</i>		"	"	"	"	"	"
<i>12</i>		"	"	"	"	"	"
<i>13</i>		"	"	"	"	"	"
<i>14</i>		"	"	"	"	"	"
<i>15</i>		"	"	"	"	"	"
<i>16</i>		"	"	"	"	"	"
<i>17</i>		"	"	"	"	"	"
<i>18</i>		"	"	"	"	"	"
<i>19</i>		"	"	"	"	"	"
<i>20</i>		"	"	"	"	"	"
<i>21</i>		"	"	"	"	"	"
<i>22</i>		"	"	"	"	"	"
<i>23</i>		"	"	"	"	"	"
<i>24</i>		"	"	"	"	"	"
<i>25</i>		"	"	"	"	"	"
<i>26</i>		"	"	"	"	"	"
<i>27</i>		"	"	"	"	"	"
<i>28</i>		"	"	"	"	"	"
<i>29</i>		"	"	"	"	"	"
<i>30</i>		"	"	"	"	"	"
<i>31</i>		"	"	"	"	"	"

SURVEY *Buena Vista add Galden*
 ETOWAH COUNTY — JERRY B. JONES, TAX ASSESSOR

SECTION _____
 TOWNSHIP _____
 RANGE _____

MAP RECORDED IN

Map Book *B* Page *316*

FORM 3 S. T. C. — ROBERTS & SON—BIRMINGHAM

LOT	BLOCK	1972	1973	1974	1975	1976	1977
	<i>2</i>						
<i>32</i>		<i>Smith, R.C. 'his'</i>	<i>Smith R.C. 'his'</i>	<i>Smith. R.C. 'his'</i>	<i>Smith. R.C. 'his'</i>	<i>Smith. R.C. 'his'</i>	<i>Smith R.C. 'his'</i>
<i>33</i>		"	"	"	"	"	"
<i>34</i>		"	"	"	"	"	"
<i>35</i>		"	"	"	"	"	"
<i>36</i>		"	"	"	"	"	"
<i>37</i>		"	"	"	"	"	"
<i>38</i>		"	"	"	"	"	"
	<i>3</i>						
<i>1</i>		<i>Smith, R.C. 'his'</i>	<i>Smith R.C. 'his'</i>	<i>Smith. R.C. 'his'</i>	<i>Smith. R.C. 'his'</i>	<i>Smith. R.C. 'his'</i>	<i>Smith R.C. 'his'</i>
<i>2</i>		"	"	"	"	"	"
<i>3</i>		"	"	"	"	"	"
<i>4</i>		"	"	"	"	"	"
<i>5</i>		"	"	"	"	"	"
<i>6</i>		"	"	"	"	"	"
<i>7</i>		"	"	"	"	"	"
	<i>4</i>						
<i>1</i>		<i>Cooper, Dr. L.K.</i>	<i>Cooper Dr. L.K.</i>	<i>Cooper. Dr. L.K.</i>	<i>Cooper. Dr. L.K.</i>	<i>Cooper. Dr. L.K.</i>	<i>Cooper Dr. L.K.</i>
<i>2</i>		"	"	"	"	"	"
<i>3</i>		"	"	"	"	"	"
<i>4</i>		"	"	"	"	"	"
<i>5</i>		"	"	"	"	"	"
<i>6</i>		<i>Smith R.C. 'his'</i>	<i>Smith R.C. 'his'</i>	<i>Smith. R.C. 'his'</i>	<i>Smith. R.C. 'his'</i>	<i>Smith. R.C. 'his'</i>	<i>Smith R.C. 'his'</i>

SURVEY *Buena Vista add Gabelin*
 ETOWAH COUNTY — JERRY B. JONES, TAX ASSESSOR

SECTION _____
 TOWNSHIP _____
 RANGE _____

MAP RECORDED IN
 Map Book *B* Page *316*

FORM 3 S. T. C. — ROBERTS & SON — BIRMINGHAM

LOT	BLOCK	1972	1973	1974	1975	1976	1977
	4						
7		<i>Smith, R.C. 'his'</i>	<i>Smith R.C. 'his'</i>	<i>Smith R.C. 'his'</i>	<i>Smith R.C. 'his'</i>	<i>Smith R.C. 'his'</i>	<i>Smith R.C. 'his'</i>
8		"	"	"	"	"	"
9		"	"	"	"	"	"
10		"	"	"	"	"	"
11		"	"	"	"	"	"
12		"	"	"	"	"	"
13		"	"	"	"	"	"
14		"	"	"	"	"	"
15		"	"	"	"	"	"
		<i>St. Graham, C.L.</i>	<i>St. Graham, C.L.</i>	<i>St. Graham, C.L.</i>	<i>St. Graham, C.L.</i>	<i>St. Graham, C.L.</i>	<i>St. Graham, C.L.</i>
		<i>Price, Chas G + Gerrie</i>	<i>Price, Gerrie, S</i>	<i>Price, Gerrie, S</i>	<i>Hill, John D Jr + wife</i>	<i>Hill, John D Jr + wife</i>	<i>Hill, John D Jr + wife</i>

SURVEY Burger add
 ETOWAH COUNTY — JERRY B. JONES, TAX ASSESSOR

NE 1/4

SECTION 12
 TOWNSHIP 12
 RANGE 6

MAP RECORDED IN

Map Book 9 Page 387

FORM 3 G. T. C. — ROBERTS & SON — BIRMINGHAM

to date of 28-29 Received East

LOT	BLOCK	1972	1973	1974	1975	1976	1977
1		Scarborough, J. B.	Scarborough, J. B.	Scarborough, J. B.	Scarborough, J. B.	Scarborough, J. B.	Scarborough, J. B.
2		Nance, V. A.	Nance V. A.	Nance, V. A.	Nance V. A. ^{EX}	Nance V. A.	Nance, V. A. (4)
3		Alford, Herston E.	Alford Herston E.	Alford, Herston E.	Alford, Herston E.	Alford, Herston E.	Alford, Herston E.
4		Cleland, John F. & WJ.	Cleland John F & WJ.	Cleland, John F & WJ.	Cleland, John F & WJ.	Cleland, John F & WJ.	Cleland, John F & WJ.
5		Bryan, William B. & WJ.	Bryan, William B & WJ.	Bryan, William B & WJ.	Bryan, William H	Bryan, William H.	Bryan, William H
6		Head, Ronnie E. & WJ.	Head, Ronnie E. & WJ.	Head, Ronnie E.	Head Ronnie E.	Bryant, A. M.	Bryant, A. M.
7		Scarborough, J. B.	Scarborough, J. B.	Scarborough, J. B.	Scarborough, J. B.	Scarborough, J. B.	Scarborough, J. B.
8		Burger, Tracy B. & Elmer M.	Burger, Tracy B. & Elmer.	Burger, Tracy & Elmer	Burger, Tracy & Elmer	Buttram, J. O. Jr.	Buttram, J. O. Jr.
9		"	"	"	"	"	"
10		"	"	"	"	"	"
11		"	"	"	"	"	"
12		Scarborough, J. B.	Scarborough, J. B.	Scarborough, J. B.	Scarborough, J. B.	Scarborough, J. B.	Scarborough, J. B.
13		Burger, C. E.	Burger, C. E.	Burger, C. E.	Burger, C. E.	Burger, C. E.	Burger, C. E.
14		"	"	"	"	"	"
15		"	"	"	"	"	"
16		Scarborough, J. B.	Scarborough, J. B.	Scarborough, J. B.	Scarborough, J. B.	Scarborough, J. B.	Scarborough, J. B.
17		Frost, Alroy Lee	Frost, Alroy Lee.	Frost, Alroy Lee	Frost, Alroy Lee	Frost, Alroy Lee	Frost, Alroy Lee
18		Nash, T. H.	Nash T. H.	Nash T. H.	Nash Mrs. T. H. ^{EX}	Nash, Mrs. T. H. (4)	Nash, Mrs. T. H. (4)

SURVEY Burgess Place
 ETOWAH COUNTY — JERRY B. JONES, TAX ASSESSOR

SECTION 28
 TOWNSHIP 10
 RANGE 6

MAP RECORDED IN
 Map Book A Page 230

FORM 3 0. T. C. — ROBERTS & SON — BIRMINGHAM

LOT	BLOCK	1972	1973	1974	1975	1976	1977	
		1/2 Int. Mch. Fed Land Bank 76 acres Burgess Place						
	A						Ellis Wiley ↓	
1	(Pt)	Stanfield, J. H.	Stanford J. H.	Stanford J. H.	Stanford J. H.	Stanford J. H.	Stanford J. H. + wif (ex) ↓	
		Horse Lot	Pt Fed Land Bank	Pt Fed Land Bank	Pt Fed Land Bank	Pt Fed Land Bank	Stanford J. H. + wif (ex) ↓	
			Chumley, Gerald F. + wif	Chumley, Gerald F. + wif	Chumley, Gerald F. + wif	Pt. Chumley, Gerald F.	Pt. Chumley, Gerald F. ↓	
	B	Prince, Lola Mae	Prince, Lola Mae	Prince, Lola Mae (ex)	Prince, Lola Mae (ex)	Pt. Stanford J. H. + wif (ex)	Stanford, J. H. + wif (ex) ↓	
		2	Federal Land Bank	Fed. Land Bank	Fed. Land Bank	Fed. Land Bank	Stanford, J. H. + wif (ex) ↓	
			Horse Lot	Pt Fed Land Bank	Pt Fed Land Bank	Pt Fed Land Bank	Stanford, J. H. + wif (ex) ↓	
			Pt Fed Land Bank	Pt Fed Land Bank	Pt Fed Land Bank	Pt Fed Land Bank		
			Pt Prince Lola Mae	Pt Prince Lola Mae (ex)	Pt Prince Lola Mae (ex)	Pt Prince Lola Mae (ex)	Pt Prince Lola Mae (ex) ↓	
C	(Pt)	Stanford, Harold	Stanford Harold	Stanford, Harold	Stanford, Harold	Stanford, Harold	Stanford Harold + wif ↓	
	3						Prince, Jerry ↓	
4		Prince, Lola Mae	Prince Lola Mae	Prince Lola Mae (ex)	Prince Lola Mae (ex)	Prince Lola Mae (ex)	Prince Lola Mae (ex) ↓	
		1 ac Burgess Plat	Prince, Jerry	Prince Jerry	Prince Jerry	Prince Jerry		

SURVEY *Burke's Stowers Hill add*

ETOWAH COUNTY — JERRY B. JONES, TAX ASSESSOR

Being a part of pt 21 BLK B 1st BLK "A" Stowers add

SECTION _____

TOWNSHIP _____

RANGE _____

MAP RECORDED IN

Map Book *E* Page *183*

FORM 3 B. T. C. — ROBERTS & SON — BIRMINGHAM

LOT	BLOCK	1972	1973	1974	1975	1976	1977
	1						
1		<i>Stanfield, Bobby Jack</i>	<i>Stanfield, Bobby J.</i>	<i>Stanfield, Bobby J.</i>	<i>Stanfield, Bobby J.</i>	<i>Stanfield, Bobby J.</i>	<i>Stanfield, Bobby J.</i>
	2						
1		<i>Morgan, James Robert</i>	<i>Morgan, James Robert</i>	<i>Morgan, James R.</i>	<i>Morgan, James R.</i>	<i>Morgan, James R.</i>	<i>Morgan, James R.</i>
2		"	"	"	"	"	"
3		<i>Garrard, Vera Cleo</i>	<i>Garrard, Vera Cleo</i>	<i>Garrard, Vera Cleo</i>	<i>Garrard, Vera Cleo</i>	<i>Garrard, Vera Cleo</i>	<i>Garrard, Vera Cleo</i>
4		<i>Burke, Louis C + K</i>	<i>Burke, Louis C + K</i>	<i>Burke, Louis C + K</i>	<i>Burke, Louis C + K</i>	<i>Burke, Louis C + K</i>	<i>Burke, Louis C + K</i>
5		"	"	"	"	"	"
6		"	"	"	"	"	<i>Shop + Ho. Inc</i>
7		"	"	"	"	"	"
8		"	"	"	"	"	"

SURVEY *Clyde Burke add*
 ETOWAH COUNTY — JERRY B. JONES, TAX ASSESSOR

SECTION 16-21
 TOWNSHIP 12
 RANGE 5

MAP RECORDED IN
 Map Book E Page 174-75

FORM 3 B. T. C. — ROBERTS & SON — BIRMINGHAM

LOT	BLOCK	1972	1973	1974	1975	1976	1977
	A						
1		Long, Harold Wayne	Long Harold Wayne	Long Harold Wayne	Long Harold Wayne	Long Harold Wayne	Long Harold Wayne
2		"	"	"	"	"	"
3		"	"	"	"	"	"
4		Nelson, W.C. + wif	Nelson - W. C. + wif	Nelson. W.C + wif	Nelson. W.C + wif	Nelson. W.C + wif	Nelson. W.C + wif
5		"	"	"	"	"	"
6		"	"	"	"	"	"
7		Hyde, William H + wif	Hyde, William H + wif	Hyde, William H + wif	Hyde, William H + wif	Hyde, William H + wif	Hyde, William H + wif
8		"	"	"	"	"	"
9		"	"	"	"	"	"
10		"	"	"	"	"	"
11		Osborne, George H	Osborne George H	Osborne, George H	Osborne, George H	Osborne, George H	Osborne, George H
12		"	"	"	"	"	"
13		"	"	"	"	"	"
14		"	"	"	"	"	"
15		Jones, Owen Jr	Jones Owen Jr.	Jones, Owen Jr.	Jones, Owen Jr.	Jones, Owen Jr.	Jones, Owen Jr.
16		"	"	"	"	"	"
17		"	"	"	"	"	"
18		"	"	"	"	"	"
19		Hardin, Ronald Lee	Hardin, Ronald Lee	Hardin, Ronald Lee	Hardin, Ronald Lee	Phillips, Timothy B.	Phillips, Timothy B.
20		"	"	"	"	"	"
21		"	"	"	"	"	"
22		Campbell, Ralph T	Campbell Ralph T	Campbell, Ralph T	Campbell, Ralph T	Campbell, Ralph T	Campbell, Ralph T

SURVEY Clyde Burke add
 ETOWAH COUNTY — JERRY B. JONES, TAX ASSESSOR

SECTION _____

TOWNSHIP _____

RANGE _____

MAP RECORDED IN

Map Book E Page 174

FORM 3 0. T. C. — ROBERTS & SON — BIRMINGHAM

LOT	BLOCK	1972	1973	1974	1975	1976	1977
	A						
23		Campbell, Ralph T	Campbell, Ralph T	Campbell, Ralph T	Campbell, Ralph T	Campbell, Ralph T	Campbell, Ralph T
24		"	"	"	"	"	"
25		"	"	"	"	"	"
26		"	"	"	"	"	"
27		"	"	"	"	"	"
28		"	"	"	"	"	"
29		"	"	"	"	"	"
30		"	"	"	"	"	"
31		Norris, Ernest R.	Norris Ernest R.	Norris Ernest R. (EX)	Norris, Ernest R. (EX)	Norris, Ernest R. (EX)	Norris Ernest R. (EX)
32		"	"	"	"	"	"
33		"	"	"	"	"	"
34		"	"	"	"	"	"
35		"	"	"	"	"	"
36		"	"	"	"	"	"
37		"	"	"	"	"	"
38		Steapleton, Jas L	Steapleton, Jas L	Steapleton, Jas L	Steapleton, Jas L	Steapleton, Jas L	Steapleton, Jas L
39		"	"	"	"	"	"
40		"	"	"	"	"	"
41		"	"	"	"	"	"
42		"	"	"	"	"	"
	(PT)	"	pt	pt	pt	pt	pt
43	PT	Cleveland, Mary Jane & Tony	pt Cleveland, Mary & Tony	pt Cleveland, Mary & Tony	pt Cleveland, Mary & Tony	pt Cleveland, Mary & Tony	pt Cleveland, Mary Jane & Tony
44		"	"	"	"	"	"

SURVEY *Clyde Burke add*
 ETOWAH COUNTY — JERRY B. JONES, TAX ASSESSOR

SECTION _____
 TOWNSHIP _____
 RANGE _____

MAP RECORDED IN
 Map Book *E* Page *74*

FORM 3 S. T. C. — ROBERTS & SON — BIRMINGHAM

LOT	BLOCK	1972	1973	1974	1975	1976	1977
	<i>A</i>						
45		<i>Cleveland, Mary Jones & Tony</i>	<i>Cleveland, Mary J & Tony</i>	<i>Cleveland, Mary J & Tony</i>	<i>Cleveland, Mary & Tony</i>	<i>Cleveland, Mary & Tony</i>	<i>Cleveland, Mary & Tony</i>
46		"	"	"	"	"	"
	<i>W/2</i>	"	<i>W/2</i>	"	<i>W/2</i>	"	<i>W/2</i>
47		<i>E/2 Nelson, Arthur T.</i>	<i>E/2 Nelson, Arthur T.</i>	<i>E/2 Nelson, Arthur</i>	<i>E/2 Nelson, Arthur</i>	<i>E/2 Nelson, Arthur</i>	<i>E/2 Nelson, Arthur</i>
48		"	"	"	"	"	"
49		"	"	"	"	"	"
50		"	"	"	"	"	"
51		"	"	"	"	"	"
52		<i>Wilson, Rudolph</i>	<i>Wilson Rudolph</i>	<i>Wilson, Rudolph</i>	<i>Wilson, Rudolph</i>	<i>Wilson, Rudolph</i>	<i>Wilson, Rudolph</i>
53		"	"	"	"	"	"
54		"	"	"	"	"	"
55		"	"	"	"	"	"
56		"	"	"	"	"	"
57		<i>Morris, Marjorie D.</i>	<i>Morris, Marjorie D.</i>	<i>Morris, Marjorie D.</i>	<i>Morris, Marjorie D.</i>	<i>Morris, Marjorie D.</i>	<i>Morris, Marjorie D.</i>
58		"	"	"	"	"	"
59		"	"	"	"	"	"
	<i>B</i>						
1		<i>Kelley, S. W. Jr + wif</i>	<i>Kelley S W Jr + wif</i>	<i>Kelley, S. W. Jr + wif</i>	<i>Kelley, S. W. Jr + wif</i>	<i>Kelley, S. W. Jr + wif</i>	<i>Kelley, S. W. Jr + wif</i>
2		"	"	"	"	"	"
3		"	"	"	"	"	"
4		"	"	"	"	"	"
5		"	"	"	"	"	"
6		"	"	"	"	"	"

SURVEY Clyde Burke add
 ETOWAH COUNTY — JERRY B. JONES, TAX ASSESSOR

SECTION _____
 TOWNSHIP _____
 RANGE _____

MAP RECORDED IN
 Map Book E Page 174

FORM 3 0. T. C. — ROBERTS & SON — BIRMINGHAM

LOT	BLOCK	1972	1973	1974	1975	1976	1977
	B						
7		Kelley, S. W. Jr + wif	Kelley, S. W. Jr + wif	Kelley, S. W. Jr + wif	Kelley, S. W. Jr + wif	Kelley, S. W. Jr + wif	Kelley, S. W. Jr + wif
8		"	"	"	"	"	"
9		Burgess, Sidney A.	Burgess, Sidney A.	Burgess, Sidney A.	Burgess, Sidney A.	Burgess, Sidney A.	Burgess, Sidney A.
10		"	"	"	"	"	"
11		"	"	"	"	"	"
12		"	"	"	"	"	"
13		"	"	"	"	"	"
14		"	"	"	"	"	"
15		Berry, Lillian R.	Berry, Lillian R.	Berry, Lillian R.	Berry, Lillian R.	Berry, Lillian R.	Berry, Lillian R.
16		"	"	"	"	"	"
17		"	"	"	"	"	"
18		"	"	"	"	"	"
19		McDaniel, Rayburn + Mildred	McDaniel, Rayburn + Mildred	McDaniel, Rayburn + Mildred	McDaniel, Rayburn + Mildred	McDaniel, Rayburn + Mildred	McDaniel, Rayburn + Mildred
20		"	"	"	"	"	"
21		"	"	"	"	"	"
22		"	"	"	"	"	"
23		"	"	"	"	"	"
24		Harnsby, Joe A + H Ballard	Harnsby, Joe A + H Ballard	Harnsby, Joe A + H Ballard	Harnsby, Joe A + H Ballard	Harnsby, Joe A + H Ballard	Harnsby, Joe A + H Ballard
25		"	"	"	"	"	"
26		"	"	"	"	"	"
27		"	"	"	"	"	"

SURVEY Clyde Burke add
 ETOWAH COUNTY — JERRY B. JONES, TAX ASSESSOR

SECTION _____
 TOWNSHIP _____
 RANGE _____

MAP RECORDED IN
 Map Book E Page 174

FORM 3 B. T. C. — ROBERTS & SON — BIRMINGHAM

LOT	BLOCK	1972	1973	1974	1975	1976	1977
	B						
28		Harnsby, Joe A. & H. Ballard	Harnsby, Joe A. & H. Ballard	Harnsby, Joe A. & Ballard, Hugh	Harnsby, Joe A. & Ballard, Hugh	Harnsby, Joe A. & Ballard, Hugh	Harnsby, Joe A. & Ballard, Hugh
29		"	"				
30		Lee, William B.	Lee, William B.	Lee, William B.	Lee, William B.	Lee, William B.	Lee, Louise & Sallie
31		"	"	"	"	"	"
32		"	"	"	"	"	"
33		"	"	"	"	"	"
34		Smiley, D. L.	Campbell, J. H.	Campbell, J. H.	Smiley, D. L.	Smiley, D. L.	Smiley, D. L.
35		Smiley, D. L.	Campbell, J. H.	"	"	"	"
36		"	"	"	"	"	"
37		"	"	"	"	"	"
38		Suttles, R. N.	Suttles, R. N.	Suttles, R. N.	Suttles, R. N.	Suttles, R. N.	Suttles, R. N.
39		"	"	"	"	"	"
40		"	"	"	"	"	"
41		"	"	"	"	"	"
42		Cain, W. S. & Jewell	Cain, W. S. & Jewell	Cain, W. S. & Jewell	Cain, W. S. & Jewell	Cain, W. S. & Jewell	Cain, W. S. & Jewell
43		"	"	"	"	"	"
44		"	"	"	"	"	"
45		"	"	"	"	"	"
46		"	"	"	"	"	"
47		"	"	"	"	"	"
48		"	"	"	"	"	"

SURVEY Oly ee Burke add
 ETOWAH COUNTY — JERRY B. JONES, TAX ASSESSOR

SECTION _____
 TOWNSHIP _____
 RANGE _____

MAP RECORDED IN
 Map Book E Page 174

FORM 3 B. T. C. — ROBERTS & SON — BIRMINGHAM

LOT	BLOCK	1972	1973	1974	1975	1976	1977
	C						
12		Woods, Bess + Billie	Woods, Bess + Billie	Woods, Bess + Billie	Woods, Bess + Billie ^(EX)	Woods, Bess + Billie (EX)	Woods, Bess + Billie
13		Walker, M ^c Coy	Walker, M ^c Coy	Walker, M ^c Coy	Walker, M ^c Coy	Walker, M ^c Coy	Walker, M ^c Coy
14		"	"	"	"	"	"
15		"	"	"	"	"	"
16		Bynum, Eddie	Bynum, Eddie	Bynum, Eddie	Bynum, Eddie	Bynum, Eddie	Bynum, Eddie
17		"	"	"	"	"	"
18		"	"	"	"	"	"
19		"	"	"	"	"	"
20		"	"	"	"	"	"
21		"	"	"	"	"	"
22		"	"	"	"	"	"
23		"	"	"	"	"	"
24		"	"	"	"	"	"
25		"	"	"	"	"	"
26		"	"	"	"	"	"
27		"	"	"	"	"	"
28		"	"	"	"	"	"
29		"	"	"	"	"	"
30		"	"	"	"	"	"
31		"	"	"	"	"	"
32		"	"	"	"	"	"
33		"	"	"	"	"	"

SURVEY Clyde Buske add
 ETOWAH COUNTY — JERRY B. JONES, TAX ASSESSOR

SECTION _____
 TOWNSHIP _____
 RANGE _____

MAP RECORDED IN
 Map Book E Page 174

FORM 3 B. T. C. — ROBERTS & SON — BIRMINGHAM

LOT	BLOCK	1972	1973	1974	1975	1976	1977
	C						
34		Bynum, Eddie	Bynum, Eddie	Bynum, Eddie	Bynum, Eddie	Bynum, Eddie	Bynum, Eddie
35		"	"	"	"	"	"
36		Clements, Clifford	Clements, Clifford	Clements, Clifford	Strawn, James W.	Strawn, James W.	Strawn, James W.
37		"	"	"	"	"	"
38		"	"	"	"	"	"
39		"	"	"	"	"	"
40		Long, Foster N. & w/f	Long, Foster N. & w/f	Long, Foster N. & w/f	Long, Foster N. & w/f	Long, Foster N. & w/f	Long, Foster N. & w/f
41		"	"	"	"	"	"
42		"	"	"	"	"	"
43		Williams, C. V.	Williams C. V.	Williams C. V.	Williams C. V.	Keener Larry R. & w/f	Keener Larry R. & w/f
44		"	"	"	"	"	"
45		"	"	"	"	"	"
46		Norris, Wayne & w/f	Norris, Wayne & w/f	Norris, Wayne & w/f	Norris, Wayne & w/f	Norris, Wayne & w/f	Norris, Wayne & w/f
47		"	"	"	"	"	"
48	W 15' E 10'	Gray, Charles	Gray, Charles	Gray, Charles	Gray, Charles	Gray, Charles	Gray, Charles
49		"	"	"	"	"	"
50		"	"	"	"	"	"
51		"	"	"	"	"	"
52		Benfield, R. M. Jr. & w/f	Benfield, R. M. Jr. & w/f	Benfield, R. M. Jr.	Benfield, R. M. Jr.	Benfield, R. M. Jr.	Benfield, R. M. Jr.
53		"	"	"	"	"	"
54		"	"	"	"	"	"

SURVEY Clyde Burke add
 ETOWAH COUNTY — JERRY B. JONES, TAX ASSESSOR

SECTION _____
 TOWNSHIP _____
 RANGE _____

MAP RECORDED IN
 Map Book E Page 174

FORM 3 S. T. C. — ROBERTS & SON — BIRMINGHAM

LOT	BLOCK	1972	1973	1974	1975	1976	1977
	<u>C</u>						
55		Benefield, R. M. Jr + Mamiel	Benefield R. M. Jr + M	Benefield R. M. Jr + M	Benefield R. M. Jr + M	Benefield R. M. Jr	Benefield R. M. Jr
56		"	"	"	"	"	"
57		"	"	"	"	"	"
	<u>D</u>						
1		Bradberry, Jesse C. Jr	Bradberry Jesse C. Jr	Bradberry Jesse C. Jr	Bradberry Jesse C. Jr	Bradberry Jesse C. Jr	Bradberry Jesse C. Jr
2		"	"	"	"	"	"
3		"	"	"	"	"	"
4		Bishop, Lester E.	Bishop Lester E	Bishop Lester E	Bishop Lester E	Bishop Lester E	Bishop Lester E
5		"	"	"	"	"	"
6		"	"	"	"	"	"
7		"	"	"	"	"	"
8		Stanley, J. L.	Stanley J. L.	Stanley J. L.	Stanley J. L.	Stanley J. L.	Stanley J. L.
9		"	"	"	"	"	"
(625)		"	E 25'	"	E 25'	"	E 25'
10 (W 5')		Sprouse, A. L.	3/4 Sprouse A. L.	Sprouse A. L.	Sprouse A. L.	Sprouse A. L.	Sprouse A. L.
11		Sprouse, A. L.	"	"	"	"	"
12		"	"	"	"	"	"
(620)		"	E 20'	"	E 20'	"	E 20'
13 (W 5')		McCain, Hoyt Ray	McCain Hoyt Ray	McCain Hoyt Ray	McCain Hoyt Ray	McCain Hoyt Ray	McCain Hoyt Ray
14		"	"	"	"	"	"
15		"	"	"	"	"	"
16		"	"	"	"	"	"
E 5'		"	E 5'	"	E 5'	"	E 5'
17 W 20'		Kelton, Louis D. Jr	Kelton, Louis D. Jr	Kelton Louis D.	Kelton Louis D.	Kelton Louis D.	Kelton Louis D.

SURVEY *Clyde Burke and*
 ETOWAH COUNTY — JERRY B. JONES, TAX ASSESSOR

SECTION _____
 TOWNSHIP _____
 RANGE _____

MAP RECORDED IN
 Map Book *E* Page *174*

FORM 3 B. T. C. — ROBERTS & SON — BIRMINGHAM

LOT	BLOCK	1972	1973	1974	1975	1976	1977
	<i>D</i>						
18		<i>Ketton, Louis D + wf</i>	<i>Ketton Louis D + wf</i>	<i>Ketton, Louis D + wf</i>	<i>Ketton, Louis D + wf</i>	<i>Ketton Louis D + wf</i>	<i>Ketton - Louis D + wf</i>
19		"	"	"	"	"	"
20	<i>E 20</i>	<i>W 5' Martin, Bobby + Edith</i>	<i>W 5' Martin, Bobby + Edith</i>	<i>W 5' Martin, Bobby + Edith</i>	<i>W 5' Martin, Bobby + Edith</i>	<i>W 5' Martin, Bobby + Edith</i>	<i>W 5' Martin, Bobby + Edith</i>
21		<i>Martin, Bobby + Edith</i>	<i>Martin Bobby + Edith</i>	<i>Martin, Bobby + Edith</i>	<i>Martin Bobby + Edith</i>	<i>Martin Bobby + Edith</i>	<i>Martin Bobby + Edith</i>
22		"	"	"	"	"	"
23		"	"	"	"	"	"
24	<i>(E 15') (W 105')</i>	<i>Martin, Bobby + Edith</i>	<i>Martin Bobby + Edith</i>	<i>Martin, Bobby + Edith</i>	<i>Martin Bobby + Edith</i>	<i>Martin, Bobby + Edith</i>	<i>Martin Bobby + Edith</i>
		<i>Sample, Ray</i>	<i>Sample Ray</i>	<i>Sample Ray</i>	<i>Sample Ray</i>	<i>Sample Ray</i>	<i>Sample Ray</i>
25	<i>(E 15')</i>	<i>Martin, Bobby + Edith</i>	<i>Martin Bobby + Edith</i>	<i>Martin, Bobby + Edith</i>	<i>Martin Bobby + Edith</i>	<i>Martin, Bobby + Edith</i>	<i>Martin Bobby + Edith</i>
		<i>Sample, Ray</i>	<i>Sample Ray</i>	<i>Sample Ray</i>	<i>Sample Ray</i>	<i>Sample Ray</i>	<i>Sample Ray</i>
26	<i>(E 15') (W 105')</i>	<i>Martin Bobby + Edith</i>	<i>Martin Bobby + Edith</i>	<i>Martin, Bobby + Edith</i>	<i>Martin, Bobby + Edith</i>	<i>Martin Bobby + Edith</i>	<i>Martin Bobby + Edith</i>
		<i>Sample, Ray</i>	<i>Sample Ray</i>	<i>Sample Ray</i>	<i>Sample Ray</i>	<i>Sample Ray</i>	<i>Sample Ray</i>
27	<i>(E 15') (W 105')</i>	<i>Martin, Bobby + Edith</i>	<i>Martin Bobby + Edith</i>	<i>Martin, Bobby + Edith</i>	<i>Martin Bobby + Edith</i>	<i>Martin, Bobby + Edith</i>	<i>Martin Bobby + Edith</i>
		<i>Sample, Ray</i>	<i>Sample Ray</i>	<i>Sample Ray</i>	<i>Sample Ray</i>	<i>Sample Ray</i>	<i>Sample Ray</i>
28	<i>(E 15')</i>	<i>Martin, Bobby + Edith</i>	<i>Martin Bobby + Edith</i>	<i>Martin, Bobby + Edith</i>	<i>Martin Bobby + Edith</i>	<i>Martin, Bobby + Edith</i>	<i>Martin Bobby + Edith</i>
29	<i>(E 15') (W 105')</i>	<i>Martin, Bobby + Edith</i>	<i>Martin Bobby + Edith</i>	<i>Martin, Bobby + Edith</i>	<i>Martin Bobby + Edith</i>	<i>Martin, Bobby + Edith</i>	<i>Martin Bobby + Edith</i>
		<i>Sample, Ray</i>	<i>Sample Ray</i>	<i>Sample Ray</i>	<i>Sample Ray</i>	<i>Sample Ray</i>	<i>Sample Ray</i>
30	<i>(E 15')</i>	<i>Martin, Bobby + Edith</i>	<i>Martin Bobby + Edith</i>	<i>Martin, Bobby + Edith</i>	<i>Martin Bobby + Edith</i>	<i>Martin, Bobby + Edith</i>	<i>Martin Bobby + Edith</i>
		"	"	"	"	"	"
31	<i>(W 105')</i>	<i>Sample, Ray</i>	<i>Sample Ray</i>	<i>Sample Ray</i>	<i>Sample Ray</i>	<i>Sample Ray</i>	<i>Sample Ray</i>

SURVEY Clyde Burke add
 ETOWAH COUNTY — JERRY B. JONES, TAX ASSESSOR

SECTION _____
 TOWNSHIP _____
 RANGE _____

MAP RECORDED IN
 Map Book E Page 174

FORM 3 B. T. C. — ROBERTS & SON — BIRMINGHAM

LOT	BLOCK	1972	1973	1974	1975	1976	1977
		(E 15') Martin, Bobby + Edick	(E 15') Martin, Bobby + Edick	E 15' Martin Bobby + Edick	E 15' Martin Bobby + Edick	E 15' Martin, Bobby + Edick	E 15' Martin Bobby + Edick
32	(N 105)	Samplers, Ray	Samplers Ray	Samplers Ray	Samplers Ray	Samplers Ray	Samplers Ray
		(N 105) "					
		(E 15') Martin, Bobby + Edick	(E 15') Martin, Bobby + Edick	E 15' Martin, Bobby + Edick	E 15' Martin Bobby + Edick	E 15' Martin, Bobby + Edick	E 15' Martin Bobby + Edick
33	(N 105)	Samplers, Ray	Samplers Ray	Samplers Ray	Samplers Ray	Samplers Ray	Samplers Ray
34		Newsome L. H.	Newsome L. H. J.	Leet. Velvia D.	Leet. Velvia D.	Leet. Velvia D.	Leet. Velvia
35		"	"	"	"	"	"
36		"	"	"	"	"	"
37		"	"	"	"	"	"
38		"	"	"	"	"	"
39		Black, Luther Jr + wj	Black Luther Jr + wj	Black Luther Jr + wj	Black Luther Jr + wj	Black Luther Jr + wj	Black Luther Jr + wj
40		"	"	"	"	"	"
41		"	"	"	"	"	"
42		"	"	"	"	"	"
43		"	"	"	"	"	"
44		Pruitt, Russell J	Pruitt Russell J	Pruitt Russell J	Pruitt Russell	Pruitt Russell	Pruitt Russell
45		"	"	"	"	"	"
46		"	"	"	"	"	"
47		"	"	"	"	"	"
48		"	"	"	"	"	"
49		"	"	"	"	"	"
50		"	"	"	"	"	"

SURVEY Slyde Burke add
 ETOWAH COUNTY — JERRY B. JONES, TAX ASSESSOR

SECTION _____
 TOWNSHIP _____
 RANGE _____

MAP RECORDED IN

Map Book E Page 174

FORM 3 B. T. C. — ROBERTS & SON — BIRMINGHAM

LOT	BLOCK	1972	1973	1974	1975	1976	1977
	<u>D</u>						
51		Pruitt, Russell J.	Pruitt, Russell J.	Pruitt, Russell J.	Pruitt, Russell J.	Pruitt, Russell J.	Pruitt, Russell J.
52		"	"	"	"	"	"
53		"	"	"	"	"	"
54		"	"	"	"	"	"
55		Crowder, Muriel + F.	Crowder, Muriel + F.	Crowder, Muriel + F.	Crowder, Muriel + F.	Crowder, Muriel + F.	Crowder, Muriel + F.
56		"	"	"	"	"	"
57		"	"	"	"	"	"
58		Davis, Dore A.	Davis, Dore A.	Davis, Dore A.	Davis, Dore A.	Davis, Dore A.	Davis, Mrs. Dore A. (wid)
59		"	"	"	"	"	"
60		"	"	"	"	"	"
61		"	"	"	"	"	"
62		Hardin, O.C. + Laine	Hardin, O.C. + Laine	Hardin, O.C. + Laine	Hardin, O.C. + Laine	Hardin, O.C. + Laine	Hardin, O.C. + Laine
63		"	"	"	"	"	"
64		"	"	"	"	"	"
65		"	"	"	"	"	"
66		"	"	"	"	"	"
	<u>E</u>						
1		Stanfield, A. L.	Stanfield, A. L.	Stanfield, A. L.	Stanfield, A. L.	Stanfield, A. L.	Stanfield, A. L.
2		"	"	"	"	"	"
3		"	"	"	"	"	"
4		"	"	"	"	"	"

SURVEY Clyde Bruce add
 ETOWAH COUNTY — JERRY B. JONES, TAX ASSESSOR

SECTION _____
 TOWNSHIP _____
 RANGE _____

MAP RECORDED IN
 Map Book E Page 174

FORM 3 B. T. C. — ROBERTS & SON — BIRMINGHAM

LOT	BLOCK	1972	1973	1974	1975	1976	1977
	<u>E</u>						
5		Footc, John R.	Footc, John R.	Footc, John R.	Footc, John R.	Footc, John R.	Footc, John R. (26)
6		"	"	"	"	"	"
7		"	"	"	"	"	"
8		"	"	"	"	"	"
9		"	"	"	"	"	"
10		Lilliland, Marvin + C.	Lilliland, Marvin + C.	Lilliland, Marvin + C.	Lilliland, Marvin + C.	Lilliland, Marvin + C.	Lilliland, Marvin + C.
11		"	"	"	"	"	"
12		"	"	"	"	"	"
13		"	"	"	"	"	"
14		"	"	"	"	"	"
15		Clayton, E. V.	Clayton, E. V.	Clayton, E. V.	Clayton, E. V.	Clayton, E. V.	Clayton, E. V.
16		"	"	"	"	"	"
17		"	"	"	"	"	"
18		"	"	"	"	"	"
19		"	"	"	"	"	"
20		Waters, Mrs. Clifton R.	Waters, Mrs. Clifton R.	Waters, Mrs. Clifton R.	Waters, Mrs. Clifton R.	Waters, Mrs. Clifton R.	Waters, Mrs. Clifton R.
21		"	"	"	"	"	"
22		"	"	"	"	"	"
23		"	"	"	"	"	"
24		"	"	"	"	"	"
25		Waters, Clifton R.	Waters, Clifton R.	Waters, Clifton R.	Waters, Clifton R.	Waters, Clifton R.	Waters, Clifton R.
26		"	"	"	"	"	"

SURVEY Clyde Brink add
 ETOWAH COUNTY — JERRY B. JONES, TAX ASSESSOR

SECTION _____
 TOWNSHIP _____
 RANGE _____

MAP RECORDED IN
 Map Book 6 Page 174

FORM 3 B. T. C. — ROBERTS & SON — BIRMINGHAM

LOT	BLOCK	1972	1973	1974	1975	1976	1977
27	<u>E</u> <u>1/2</u> <u>1/2</u>	Waters, Clifton R. Little, J. B.	1/2 Waters Clifton R. 1/2 Little Jewel S.	1/2 Waters Clifton R. 1/2 Little Jewel S.	1/2 Waters Clifton R. 1/2 Harris Jewel S.	1/2 Waters Clifton R. 1/2 Harris Jewel Little	1/2 Waters Clifton R. 1/2 Harris Jewel Little
28		"	"	"	"	"	"
29		"	"	"	"	"	"
30		"	"	"	"	"	"
31		"	"	"	"	"	"
32		"	"	"	"	"	"
33		"	"	"	"	"	"
34		"	"	"	"	"	"
35		"	"	"	"	"	"
36		"	"	"	"	"	"
37		"	"	"	"	"	"
38		"	"	"	"	"	"
39		"	"	"	"	"	"
40		"	"	"	"	"	"
41		"	"	"	"	"	"
42		"	"	"	"	"	"
43		"	"	"	"	"	"
44		"	"	"	"	"	"
45		Clayton, E. V.	Clayton & V	Clayton, & V	Clayton, & V	Clayton, & V	Clayton, & V.
46		"	"	"	"	"	"
47		"	"	"	"	"	"
48		"	"	"	"	"	"

SURVEY Lloyd Bank
 ETOWAH COUNTY — JERRY B. JONES, TAX ASSESSOR

SECTION _____
 TOWNSHIP _____
 RANGE _____

MAP RECORDED IN
 Map Book E Page 174

FORM 3 B. T. C. — ROBERTS & SON — BIRMINGHAM

LOT	BLOCK	1972	1973	1974	1975	1976	1977
	<u>E</u>						
49		Clayton, E. V.	Clayton, E. V.	Clayton, E. V.	Clayton, E. V.	Clayton, E. V.	Clayton, E. V.
50		Cartrett, Robert W + A	Cartrett, Robert W + A	Cartrett, Robert W + A	Cartrett, Robert W + A	Cartrett, Robert W + A	Cartrett, Robert W + A
51		"	"	"	"	"	"
52		"	"	"	"	"	"
53		"	"	"	"	"	"
54		"	"	"	"	"	"
55		Whisenant, Irby Allen	Whisenant, Irby Allen	Whisenant, Irby Allen	Whisenant, Irby A.	Whisenant, Irby A.	Conner, Ernest Stanley
56		"	"	"	"	"	"
57		"	"	"	"	"	"
58		Kilgore, E. L + Pauline	Kilgore, E. L + Pauline	Kilgore, E. L + Pauline	Kilgore, E. L + Pauline	Kilgore, E. L + Pauline	Kilgore, E. L + Pauline
59		"	"	"	"	"	"
60		"	"	"	"	"	"
61		Clark, Charlie E + W	Clark, Charlie E + W	Clark, Charlie E + W	Clark, Charlie E + W	Clark, Charlie E + W	Clayton, Perry S.
62		"	"	"	"	"	"
63		"	"	"	"	"	"
64		Jordan, Roy + Dorothy	Jordan, Roy + Dorothy	Jordan, Roy + Dorothy	Jordan, Roy + Dorothy	Jordan, Roy + Dorothy	Jordan, Roy + Dorothy
65		"	"	"	"	"	"
66		"	"	"	"	"	"
67		Stanfield, A. L.	Stanfield, A. L.	Stanfield, A. L.	Stanfield, A. L.	Stanfield, A. L.	Stanfield, A. L.
68		"	"	"	"	"	"
69		Foote, John R.	Foote, John R.	Foote, John R.	Foote, John R.	Foote, John R.	Foote, John R. (est)
70		"	"	"	"	"	"

SURVEY *Clyde Burre and*
 ETOWAH COUNTY — JERRY B. JONES, TAX ASSESSOR

SECTION _____
 TOWNSHIP _____
 RANGE _____

MAP RECORDED IN
 Map Book *E* Page *74*

FORM 3 B. T. C. — ROBERTS & SON — BIRMINGHAM

LOT	BLOCK	1972	1973	1974	1975	1976	1977
	<i>2</i>						
16		McCombs, Floyd C	McCombs, Floyd C	McCombs, Floyd C	McCombs, Floyd C	McCombs, Floyd C	McCombs, Floyd C
17		"	"	"	"	"	"
18		Johnson, Jesse Lee & Helen	Johnson, Jesse Lee & Helen	Johnson, Jesse Lee & H	Johnson, Jesse Lee	Kelgo, Gary A	Kelgo, Gary A.
19		"	"	"	"	"	"
20		"	"	"	"	"	"
21		"	"	"	"	"	"
22		"	"	"	"	"	"
23		"	Pt. Johnson, Jesse Lee & H Pt. Lauderdale, Carlos D.	Pt. Johnson, Jesse L & H Pt. Lauderdale, Carlos D.	Pt. Lauderdale, Carlos D.	Pt. Lauderdale, Carlos D.	Pt. Lauderdale, Carlos D.
24		"	Pt. Johnson, Jesse L & H Pt. Lauderdale, Carlos D.	Pt. Johnson, Jesse L & H Pt. Lauderdale, Carlos D.	Pt. Johnson, Jesse Lee & H Pt. Lauderdale, Carlos D.	Pt. Kelgo, Gary A.	Pt. Kelgo, Gary A.
25		"	Pt. Lauderdale, Carlos D.	Pt. Lauderdale, Carlos D.	Pt. Lauderdale, Carlos D.	Pt. Lauderdale, Carlos D.	Pt. Lauderdale, Carlos D.
26		"	Pt. Johnson, Jesse L & H Pt. Reid, Jimmy E.	Pt. Johnson, Jesse Lee & H Pt. Reid, Jimmy E.	Pt. Johnson, Jesse Lee & H Pt. Reid, Jimmy E.	Pt. Kelgo, Gary A.	Pt. Reid, Jimmy E.
27		"	Johnson, Jesse Lee & Helen Pt. Reid, Jimmy E.	Pt. Johnson, Jesse Lee & H Pt. Reid, Jimmy E.	Pt. Johnson, Jesse Lee & H Pt. Reid, Jimmy E.	Pt. Kelgo, Gary A.	Pt. Reid, Jimmy E.
28		"	"	Pt. Reid, Jimmy E.	Pt. Reid, Jimmy E.	Pt. Reid, Jimmy E.	Pt. Reid, Jimmy E.
29		"	"	Johnson, Jesse Lee & H Pt. Reid, Jimmy E.	Pt. Johnson, Jesse Lee & H Pt. Reid, Jimmy E.	Pt. Kelgo, Gary A.	Pt. Reid, Jimmy E.
30		"	Pt. Hyde, Louis Thomas Pt. Reid, Jimmy E.	Pt. Hyde, Louis Thomas Pt. Reid, Jimmy E.	Pt. Hyde, Louis Thomas Pt. Reid, Jimmy E.	Pt. Hyde, Louis Thomas Pt. Reid, Jimmy E.	Pt. Reid, Jimmy E.
31		"	Pt. Johnson, Jesse Lee & Helen Pt. Reid, Jimmy E.	Pt. Johnson, Jesse Lee & H Pt. Reid, Jimmy E.	Pt. Johnson, Jesse Lee & H Pt. Reid, Jimmy E.	Pt. Kelgo, Gary A.	Pt. Reid, Jimmy E.
32		"	Pt. Hyde, Louis Thomas	Pt. Hyde, Louis Thomas	Pt. Hyde, Louis Thomas	Pt. Hyde, Louis Thomas	Pt. Hyde, Louis Thomas
	<i>34</i>						
1		O'Rear, Charles J	O'Rear, Charles J	O'Rear, Charles J	O'Rear, Charles J	O'Rear, Charles J	O'Rear, Charles J
2		"	"	"	"	"	"
3		"	"	"	"	"	"
4		"	"	"	"	"	"

SURVEY Weyde Burke add
 ETOWAH COUNTY — JERRY B. JONES, TAX ASSESSOR

SECTION _____
 TOWNSHIP _____
 RANGE _____

MAP RECORDED IN
 Map Book E Page 174

FORM 3 B. T. C. — ROBERTS & SON — BIRMINGHAM

LOT	BLOCK	1972	1973	1974	1975	1976	1977
	24						
5		O'Rear, Charles J.	O'Rear, Charles J.	O'Rear, Charles J.	O'Rear, Charles J.	O'Rear, Charles J.	O'Rear, Charles J.
6		"	"	"	"	"	"
7		"	"	"	"	"	"
8		"	"	"	"	"	"
9		"	"	"	"	"	"
10		"	"	"	"	"	"
11		"	"	"	"	"	"
12		"	"	"	"	"	"
13		"	"	"	"	"	"
14		"	"	"	"	"	"
15		"	"	"	"	"	"
16		"	"	"	"	"	"
17		"	"	"	"	"	"
18		Nale, C. E.	Nale, C. E.	Nale, C. E.	Nale, C. E.	Nale, C. E.	Nale, C. E.
19		"	"	"	"	"	"
20		"	"	"	"	"	"
21		"	"	"	"	"	"
22		"	"	"	"	"	"
23		The Leslie C. King Co. Inc.	Leslie C. King	The Leslie C. King	Leslie C. King Co. Inc.	Leslie C. King Co. Inc.	Leslie C. King Co. Inc.
24		"	"	"	"	"	"
25		"	"	"	"	"	"
26		"	"	"	"	"	"

SURVEY *Clyde Burke ash*
 ETOWAH COUNTY — JERRY B. JONES, TAX ASSESSOR

SECTION _____
 TOWNSHIP _____
 RANGE _____

MAP RECORDED IN
 Map Book *E* Page *174*

FORM 3 B. T. C. — ROBERTS & SON — BIRMINGHAM

LOT	BLOCK	1972	1973	1974	1975	1976	1977
	<i>27</i>						
<i>27</i>		<i>The Leslie C. King Co. Inc.</i>	<i>The Leslie C. King Co. Inc.</i>	<i>The Leslie C. King Co. Inc.</i>	<i>Leslie C. King Co. Inc.</i>	<i>Leslie C. King Co. Inc.</i>	<i>Leslie C. King Co. Inc.</i>
<i>28</i>		"	"	"	"	"	"
<i>29</i>		"	"	"	"	"	"
<i>30</i>		"	"	"	"	"	"
<i>31</i>		"	"	"	"	"	"
<i>32</i>		"	"	"	"	"	"
<i>33</i>		"	"	"	"	"	"
<i>34</i>		"	"	"	"	"	"
<i>35</i>		"	"	"	"	"	"
<i>36</i>		"	"	"	"	"	"
<i>37</i>		"	"	"	"	"	"
<i>38</i>		"	"	"	"	"	"
<i>39</i>		"	"	"	"	"	"
<i>40</i>		"	"	"	"	"	"
<i>41</i>		"	"	"	"	"	"
<i>42</i>		"	"	"	"	"	"
<i>43</i>		<i>Norton, Herman Norton</i>	<i>Herman Christopher John L.</i>	<i>Christopher John L.</i>	<i>Christopher John L.</i>	<i>Christopher John L.</i>	<i>Christopher John L.</i>
<i>44</i>		"	"	"	"	"	"
<i>45</i>		"	"	"	"	"	"
<i>46</i>		"	"	"	"	"	"
<i>47</i>		<i>Christopher, John L.</i>	<i>Christopher John L.</i>	"	"	"	"

SURVEY Clyde Burke ass
 ETOWAH COUNTY — JERRY B. JONES, TAX ASSESSOR

SECTION _____
 TOWNSHIP _____
 RANGE _____

MAP RECORDED IN
 Map Book E Page 174

FORM 3 0. T. C. — ROBERTS & SON — BIRMINGHAM

LOT	BLOCK	1972	1973	1974	1975	1976	1977
	54						
48		Christopher, John L.	Christopher, John L.	Christopher, John L.	Christopher, John L.	Christopher, John L.	Christopher, John L.
49		"	"	"	"	"	"
50		"	"	"	"	"	"
51		"	"	"	"	"	"
52		"	"	"	"	"	"
53		"	"	"	"	"	"
54		"	"	"	"	"	"
55		"	"	"	"	"	"
56		"	"	"	"	"	"
57							
58							
59							
60							
61							
62		O'Rear, Charles J.	O'Rear, Charles J.	O'Rear, Charles J.	O'Rear, Charles J.	O'Rear, Charles J.	O'Rear, Charles J.
63		"	"	"	"	"	"
64		"	"	"	"	"	"
65		"	"	"	"	"	"
66		"	"	"	"	"	"
67		"	"	"	"	"	"
68		"	"	"	"	"	"
69		"	"	"	"	"	"

SURVEY Clyde Burke add
 ETOWAH COUNTY — JERRY B. JONES, TAX ASSESSOR

SECTION _____
 TOWNSHIP _____
 RANGE _____

MAP RECORDED IN
 Map Book E Page 174

FORM 3 D. T. C. — ADVERTS & SON—BIRMINGHAM

LOT	BLOCK	1972	1973	1974	1975	1976	1977
	<u>24</u>						
70		O'Rear, Charles J	O'Rear, Charles J	O'Rear Charles J	O'Rear, Charles J	O'Rear Charles J	O'Rear, Charles J
71		"	"	"	"	"	"
72		"	"	"	"	"	"
73		"	"	"	"	"	"
74		"	"	"	"	"	"
75		"	"	"	"	"	"
76		"	"	"	"	"	"
77		"	"	"	"	"	"
78		"	"	"	"	"	"
79		Nale, C. E.	Nale, C. E.	Nale C. E.	Nale C. E.	Nale C. E.	Nale C. E.
80		Nale, C. E.	"	"	"	"	"
81		"	"	"	"	"	"
82		"	"	"	"	"	"
83		"	"	"	"	"	"
84		^(c) The Leslie C. King Co	^(c) The Leslie C. King Co	^(c) The Leslie C. King Co	^(c) Leslie C. King Co. Inc	^(c) Leslie C. King Co. Inc	^(c) Leslie C. King Co. Inc
85		"	"	"	"	"	"
86		"	"	"	"	"	"
87		"	"	"	"	"	"
88		"	"	"	"	"	"
89		"	"	"	"	"	"
90		"	"	"	"	"	"
91		"	"	"	"	"	"

SURVEY *Clyde Burkett and Re Ann Beck's*
 ETOWAH COUNTY — JERRY B. JONES, TAX ASSESSOR

SECTION _____
 TOWNSHIP _____
 RANGE _____

Attalla
 MAP RECORDED IN
 Map Book *E* Page *203*

FORM 3 B. T. C. — ROBERTS & SON—BIRMINGHAM

LOT	BLOCK	1972	1973	1974	1975	1976	1977
1	<i>2</i>	<i>Ramey, Joe</i>	<i>Ramey Joe</i>	<i>Ramey, Joe.</i>	<i>Ramey, Joe</i>	<i>Ramey, Joe 'est'</i>	<i>McQuinn, Donald C.</i> <i>of Helen 10.</i>
2		"	"	"	"	"	"
3		"	"	"	"	"	"
4		"	"	"	"	"	"
5		"	"	"	"	"	"
6		"	"	"	"	"	"
7		"	"	"	"	"	"
8		"	"	"	"	"	"
9							
10		<i>Ramey, Joe</i>	<i>Ramey Joe</i>	<i>Ramey Joe</i>	<i>Ramey, Joe</i>	<i>Ramey, Joe 'est'</i>	<i>Caylor, Willis</i>
11		"	"	"	"	"	"
12		"	"	"	"	"	"
13		"	"	"	"	"	"
14		"	"	"	"	"	"
15		<i>The Leslie C. King Co</i>	<i>The Leslie C. King Co</i>	<i>The Leslie C. King Co.</i>	<i>Leslie C. King Co. Inc</i>	<i>Leslie C. King Co. Inc.</i>	<i>Wolfe, James T + Lucille</i>
16		"	"	"	"	"	"
17		<i>Lawrence, Eunice</i>	<i>Lawrence, Eunice</i>	<i>Lawrence, Eunice</i>	<i>Lawrence, Eunice</i>	<i>Lawrence, Eunice</i>	<i>Lawrence, Eunice</i>
18		"	"	"	"	"	"
19		<i>Hicks, Charlie</i>	<i>Hicks, Herbert L</i>	<i>Hicks, Herbert L</i>	<i>Hicks, Herbert L</i>	<i>Hicks, Herbert L</i>	<i>Hicks, Herbert L</i>
20		<i>Hicks, Herbert L</i>	<i>Hicks, Herbert L</i>	<i>Hicks, Herbert L</i>	"	"	"
21		"	"	"	"	"	"
22		"	"	"	"	"	"

SURVEY Clyde Burke and Rear Belts
 ETOWAH COUNTY — JERRY B. JONES, TAX ASSESSOR

SECTION _____
 TOWNSHIP _____
 RANGE _____

MAP RECORDED IN
 Map Book 6 Page 203

FORM 3 B. T. C. — ROBERTS & SON — BIRMINGHAM

LOT	BLOCK	1972	1973	1974	1975	1976	1977
23	<u>9</u>	Hicks, Herbert L	Hicks, Herbert L	Hicks, Herbert L	Hicks, Herbert L	Hicks, Herbert L	Hicks, Herbert L
24		"	"	"	"	"	"
25		Hunter, James F	Hunter, James F	Taylor, James T	Taylor, James T	Taylor, James T	Taylor, James T
26		"	"	"	"	"	"
27		"	"	"	"	"	"
28		Harris, Mrs Audrey	Harris, Mrs Audrey	Harris, Mrs Audrey	Harris, Mrs Audrey	Harris, Mrs Audrey	Harris, Mrs Audrey
29		"	"	"	"	"	"
30		"	"	"	"	"	"
31		"	"	"	"	"	"
32		Bell, Claude	Bell, Claude	Bell, Claude	Bell, Claude	Bell, Claude	Bell, Claude
33		"	"	"	"	"	"
34		"	"	"	"	"	"
35		Jarver, Bill	Bush, Boyd M	Bush, Boyd M	Bush, Boyd M	Bush, Boyd M	Lee, Rennie & Sallis
36		"	"	"	"	"	"
37		"	"	"	"	"	"
38		"	"	"	"	"	"
39		Coppett, Johnny F	Coppett, Johnny F	Coppett, Johnny F	Coppett, Johnny F	Coppett, Joyce A	Coppett, Joyce A
40		"	"	"	"	"	"
41		"	"	"	"	"	"
42		"	"	"	"	"	"
43		Stephens, Mildred	Stephens, Mildred	Stephens, Mildred	Stephens, Mildred	Stephens, Mildred	Stephens, Mildred
44		"	"	"	"	"	"

SURVEY *Clyde Burke add Re Cor Bldg*
 ETOWAH COUNTY — JERRY B. JONES, TAX ASSESSOR

SECTION _____
 TOWNSHIP _____
 RANGE _____

MAP RECORDED IN
 Map Book *E* Page *203*

FORM 3 B. T. C. — ROBERTS & SON — BIRMINGHAM

LOT	BLOCK	1972	1973	1974	1975	1976	1977
	<i>G</i>						
<i>45</i>		<i>Stephens, Mildred M</i>	<i>Stephens, Mildred M</i>	<i>Stephens, Mildred M</i>	<i>Stephens, Mildred M</i>	<i>Stephens, Mildred M</i>	<i>Stephens, Jerry</i>
<i>46</i>		"	"	"	"	"	"
<i>47</i>		<i>Bellew, Curtis Lesley</i>	<i>Bellew, Curtis L.</i>	<i>Bellew, Curtis L.</i>	<i>Bellew, Curtis L.</i>	<i>Bellew, Curtis L.</i>	<i>Bellew, Curtis L.</i>
<i>48</i>		<i>Bellew, Curtis Lesley</i>	"	"	"	"	"
<i>49</i>		"	"	"	"	"	"
<i>50</i>		"	"	"	"	"	"
<i>51</i>		<i>Gibbs, Ernest L.</i>	<i>Gibbs, Ernest L.</i>	<i>Gibbs, Mrs Ernest L (ex)</i>	<i>Gibbs, Ernest L + wife (ex)</i>	<i>Gibbs, Ernest L + wife (ex)</i>	<i>Gibbs, Ernest L + wife (ex)</i>
<i>52</i>		"	"	"	"	"	"
<i>53</i>		"	"	"	"	"	"
<i>54</i>		"	"	"	"	"	"
<i>55</i>		"	"	"	"	"	"

SURVEY Burns Estates
 ETOWAH COUNTY — JERRY B. JONES, TAX ASSESSOR

SECTION 34-3
 TOWNSHIP 2-13
 RANGE 6-6

MAP RECORDED IN
 Map Book 27 Page 105

FORM 3 S. T. C. — ROBERTS & SON — BIRMINGHAM

LOT	BLOCK	1972	1973	1974	1975	1976	1977
1		W. H. Burns & Belle Coombs	Burns, W. H. & B. Coombs	W. H. Burns & B. Coombs	Burns, W. H. & Coombs B.	Burns, W. H. & Coombs B.	Burns, W. H. & Coombs B.
2		"	"	"	"	"	"
3		"	"	"	"	"	"
4		"	"	"	"	"	"
5		"	"	"	"	"	"
6		"	"	"	"	"	"
7		"	"	"	Putnam, Roger & wife	Putnam, Roger & wife	Putnam, Roger & wife
8		"	"	"	Putnam, Howard	Putnam, Howard	"
9		"	"	"	Burns, W. H. & Coombs B.	Burns, W. H. & Coombs B.	Burns, W. H. & Coombs B.
10		"	"	"	"	"	"
11		"	"	"	"	"	"
12		"	"	"	"	"	"
13		"	Metcalfe, Larry	Metcalfe, Larry	Metcalfe, Larry	Metcalfe, Larry	Metcalfe, Larry
14		"	Roberts, Robert L.	Roberts, Robert L.	Roberts, Robert L.	Roberts, Robert L.	Roberts, Robert L.

John A. Burns & wife

100

SURVEY Burns Estates
 ETOWAH COUNTY — JERRY B. JONES, TAX ASSESSOR

SECTION _____
 TOWNSHIP _____
 RANGE _____

MAP RECORDED IN
 Map Book 22 Page 105

FORM 5 B. T. C. — ROBERTS & SON — BIRMINGHAM

LOT	BLOCK	1972	1973	1974	1975	1976	1977
15		W.H. Burns + Billie Coomb	Burns, W.H. + Coomb B.	Burns, W.H. + Coomb B.	Burns, W.H. + Coomb B.	Burns, W.H. + Coomb B.	Burns, W.H. + Coomb B.
16		"	"	"	"	"	"
17		"	"	"	"	"	"
18		"	"	"	"	"	"
19		"	"	"	"	"	"
20		"	"	"	"	"	"
21		"	"	"	"	"	"
22		"	"	"	"	"	"
23		"	"	"	"	"	"
24		"	"	"	"	"	"
25		"	"	"	"	"	"
26		"	"	"	"	"	"
27		"	"	"	"	"	"

Burns

SURVEY Burns Estates
 ETOWAH COUNTY — JERRY B. JONES, TAX ASSESSOR

SECTION _____
 TOWNSHIP _____
 RANGE _____

MAP RECORDED IN
 Map Book 27 Page 105

FORM 3 B. T. C. — ROBERTS & SON — BIRMINGHAM

LOT	BLOCK	1972	1973	1974	1975	1976	1977
28		W. H. Burns + Billie Coombs	Burns W. H. + B. Coomb.	Burns W. H. + B. Coombs	Burns W. H. + Coomb. B.	Burns W. H. + Coomb. B.	Burns W. H. + Coomb. B.
29		"	"	"	"	"	"
30		"	"	"	"	"	"
31		"	"	"	"	"	"
32		"	"	"	"	"	"
33		"	"	"	"	"	"
34		"	"	"	"	"	"

John A. Burns & wife

SURVEY C. M. Burns add
 ETOWAH COUNTY — JERRY B. JONES, TAX ASSESSOR

SE 1/4 SECTION 8
 TOWNSHIP 13
 RANGE 6

MAP RECORDED IN
 Map Book 2 Page 45

FORM 3 B. T. G. — ROBERTS & SON — BIRMINGHAM

Southside

LOT	BLOCK	1972	1973	1974	1975	1976	1977
1		Chavers, Charles + Eula	Chavers, Charles + Eula	Watson, William L	Watson, William L	Watson, William L	Watson, William L
2		"	"	Chavers, Charles + Eula	Chavers, Charles + Eula	Chavers, Charles + Eula	Chavers, Charles + Eula
3		Johnson, Coy B	Johnson, Coy B	Johnson, Coy B	Johnson, Coy B	Johnson, Coy B	Johnson, Coy B
4		Burns, Claude Mitchell	Burns, Jr. Claude M.	Burns, Jr. Claude M.	Burns, Jr. Claude M.	Burns, Claude M. Jr.	Burns, Claude M. Jr.
5		"	Burns, Claude M.	Burns, Claude M.	Burns, Claude M. ^{EX}	Burns, Claude M.	Burns, Claude Mitchell ^{EX}
6		Morgan, Thomas B + Rosemary	Morgan, Thomas B + Rosemary	Morgan, Thomas B + Rosemary	Morgan, Thomas B + Rosemary	Morgan, Thomas B + Rosemary	Morgan, Thomas B + Rosemary
7		"	"	"	"	"	"
8		Thrasher, Lloyd	Taylor, Donald B	Taylor, Donald B	Taylor, Donald B	Taylor, Donald B	Taylor, Donald B
9		Phillips, Robt L + C	Phillips, Robt L + C	Phillips, Robt L + C	Phillips, Robt L + C	Phillips, Robt L + C	Phillips, Robt L + C
10		McDaniel, Chas W + Dora	McDaniel, Chas W + Dora	McDaniel, Chas W + Dora	McDaniel, Chas W + Dora	McDaniel, Chas W + Dora	McDaniel, Chas W + Dora
11		Russell, Thomas J	Russell, Thomas J	"	"	"	"
12		Bowen, Thomas Dewey	Bowen, Thomas Dewey	Bowen, Thomas Dewey	Morgan, Thomas J	Morgan, Thomas J	Morgan, Thomas J
13		Jones, Bobby R + NK	Jones, Bobby R + NK	Jones, Bobby R + NK	Latham, J J	Latham, J J	Latham, J J
14		French, Frank W + wife	French, Frank W + wife	Price, Wendell L + Priscilla	Price, Wendell L + Priscilla	Price, Wendell L + Priscilla	Price, Wendell L + Priscilla
15		Herring, Wilbur + wife	Herring, Wilbur + wife	Herring, Wilbur + wife	Hattery, John C + wife	Hattery, John C + wife	Hattery, John C + wife
16		Allsup, Thos. R + Evelyn	Allsup, Thomas + E	Allsup, Thomas + E	Allsup, Thomas + E	Allsup, Thomas + E	Allsup, Thomas + E
17		Cleveland, Harry	Lee, Raymond + Helen	Roberts, Cecil W	Roberts, Cecil W	Roberts, Cecil W + wife	Roberts, Cecil W + wife
18		Chapman, Billy Ray	Chapman, Billy Ray	Stephens, James L	Stephens, James L	Stephens, James L	Stephens, James L
19		Lynch, Vernon L	Lynch, Vernon L	Lynch, Vernon L	Lynch, Vernon L	Lynch, Vernon L	Lynch, Vernon L
20		Latham, J J	Latham, J J	Latham, J J	Latham, J J	Latham, J J	Latham, J J
21		Williams, David L	Williams, David L	Williams, David L	Williams, David L	Williams, David L	Williams, David L
22		Bolland, Billy	Burns, Jr. Walter W	Burns, Jr. Walter W	Burns, Walter W Jr	Burns, Walter W Jr	Burns, Walter W Jr

SURVEY Buttram add
 ETOWAH COUNTY — JERRY B. JONES, TAX ASSESSOR

SECTION 12
 TOWNSHIP 12
 RANGE 6

Outside City
 MAP RECORDED IN

Map Book 9 Page 7

FORM 3 B. T. C. — ROBERTS & SON — BIRMINGHAM

Revised to 22-23-24-25-26-27

LOT	BLOCK	1972	1973	1974	1975	1976	1977
	1						
1		Wells, James C.	Wells, James C.	Wells, James C.	Wells, James C.	Wells, James C.	Wells, James C.
2		Yarbrough, Curtis S/2 Wells, James C.	Yarbrough, Curtis S/2 Wells, James C.	Yarbrough, Curtis S/2 Wells, James C.	Yarbrough, Curtis S/2 Wells, James C.	Yarbrough, Curtis S/2 Wells, James C.	Yarbrough, Curtis S/2 Wells, James C.
3		N/2 Yarbrough, Curtis	N/2 Yarbrough, Curtis	N/2 Yarbrough, Curtis	N/2 Yarbrough, Curtis	N/2 Yarbrough, Curtis	N/2 Yarbrough, Curtis
4		Snellbeck, Jas C.	Snellbeck, Jas C.	Snellbeck, Jas C.	Snellbeck, Jas C.	Snellbeck, Jas C.	Snellbeck, Jas C.
5		Fashee, Robert W. Jr.	Fashee, Robert W. Jr.	Fashee, Robert W. Jr.	Fashee, Robert W. Jr.	Fashee, Robert W. Jr.	Fashee, Robert W. Jr.
6		Buttram, J. O.	Buttram, J. O.	Buttram, J. O.	Buttram, J. O.	Buttram, J. O.	Buttram, J. O. 'est'
7		"	"	"	"	"	"
8		"	"	"	"	"	"
9		"	"	"	"	"	"
10		Buttram, J. O. Jr.	Buttram, J. O. Jr.	Buttram, J. O. Jr.	Buttram, J. O. Jr.	Buttram, J. O. Jr.	Buttram, J. O. Jr.
	2						
1		Shew, Guy A.	Shew, Guy A.	Shew, Guy A.	Hill, Mrs. Vassel W.	Hill, Mrs. Vassel W.	Hill, Mrs. Vassel W.
2		Lambert, Ray S. & Joy Lambert	Lambert, Ray S. & Joy Lambert	Lambert, Ray S. & Joy Lambert	Lambert, Ray S. & Joy Lambert	Lambert, Ray S. & Joy Lambert	Lambert, Ray S. & Joy Lambert
3		Buttram, J. O.	Buttram, J. O.	Buttram, J. O.	Buttram, J. O.	Buttram, J. O.	Buttram, J. O. 'est'
4		"	"	"	"	"	"
5		"	"	"	"	"	"
6		"	"	"	"	"	"
7		"	"	"	"	"	"
8		"	"	"	"	"	"
9		"	"	"	"	"	"
10		"	"	"	"	"	"

SURVEY Buttram add
 ETOWAH COUNTY — JERRY B. JONES, TAX ASSESSOR

SECTION _____
 TOWNSHIP _____
 RANGE _____

MAP RECORDED IN _____
 Map Book _____ Page _____

FORM 3 B. T. C. — ROBERTS & SON — BIRMINGHAM

LOT	BLOCK	1972	1973	1974	1975	1976	1977
	2						
11		Buttram, J. O.	Buttram J. O.	Buttram, J. O.	Buttram, J. O.	Buttram, J. O.	Buttram J. O. east
12		"	"	"	"	"	"
13		Mackey, J. B. + wif.	Mackey J. B. + wif.	Mackey, J. B. + wif (ex)	Mackey J. B. + wif. ⁶⁴	Mackey, J. B. + wif (wif)	Mackey J. B. + wif
14		Buttram, J. O.	Buttram J. O.	Buttram, J. O.	Buttram, J. O.	Buttram, J. O.	Buttram J. O. east
15		"	"	"	"	"	"
16		"	"	"	"	"	"
17		"	"	"	"	"	"
18		"	"	"	"	"	"
19		"	"	"	"	"	"
20		Burger, E. N.	Burger, E. N.	Burger, E. N.	Burger, E. N.	Burger, E. N.	Burger, E. N.
		E/2 Burger, E. N.	E/2 "	E/2 "	E/2 "	E/2 "	E/2 "
21 (or 2)		Smith, Lelvin H.	Smith, Lelvin H.	Smith, Bobby D.	Smith, Bobby D.	Smith, Bobby D.	Smith, Bobby D.
22		"	"	Smith, Bobby D.	"	(acc) "	(acc) "

SURVEY *Bynum + Reid Sub*
 ETOWAH COUNTY — JERRY B. JONES, TAX ASSESSOR

SECTION _____
 TOWNSHIP _____
 RANGE _____

MAP RECORDED IN

Map Book *6* Page *119*

FORM 3 B. T. C. — ROBERTS & SON — BIRMINGHAM

LOT	BLOCK	1972	1973	1974	1975	1976	1977
	1						
1							
2		<i>Bright, Cecil + Louise</i>	<i>Bright, Cecil + Louise</i>	<i>Bright, Cecil + Louise</i>	<i>Bright, Cecil + Louise</i>	<i>Bright, Cecil + Louise</i>	<i>Bright, Cecil + Louise</i>
2							
3		<i>Lumpkin, Calvin</i>	<i>Lumpkin, Calvin</i>	<i>Lumpkin, Calvin</i>	<i>Lumpkin, Calvin</i>	<i>Lumpkin, Calvin</i>	<i>Lumpkin, Calvin</i>
7							
8							
9							
10		<i>Bradford, Billy</i>	<i>Bradford, Billy</i>	<i>Bradford, Billy</i>	<i>Bradford, Billy</i>	<i>Bradford, Billy</i>	<i>Bradford, Billy</i>
4							
3							
4		<i>Vandiver, Annie + N.</i>	<i>Vandiver, Annie + N.</i>	<i>Vandiver, Annie + N.</i>	<i>Vandiver, Annie + N.</i>	<i>Vandiver, Annie + N.</i>	<i>Vandiver, Annie + N.</i>
5		"	"	"	"	"	"
6							
5							
14							
15							
16							
17							
6							
12							
13							
7							
18							
8							
19							
20							
21							
22							